

**+NOTICE!!**

**These documents have been scanned!**

**Do not place un-scanned documents beneath this notice!**

**Do not remove this notice from this file!**

GPO Jacket No. 560-102  
Print Order 61549  
Rise Business Services, LLC  
Job=AZ15 9/17/2019



Box Number= AZ15248



Claim Begin-End: AMC066892-AMC067906

**1 Initial Receipt**



AZ15248-6

AMC066892-AMC066892



**NO  
DOCUMENTS  
FOUND**

NO DOCUMENTS FOUND  
NO DOCUMENTS FOUND

**NOTICE!!**

**These documents have been scanned!**

**Do not place un-scanned documents beneath this notice!**

**Do not remove this notice from this file!**

GPO Jacket No. 560-102  
Print Order 61549  
Rise Business Services, LLC  
Job=AZ15 9/17/2019



Box Number= AZ15248



Claim Begin-End: AMC066892-AMC067906

**2 Correspondence**



AZ15248-6

AMC066892-AMC066892



**NO  
DOCUMENTS  
FOUND**

NO DOCUMENTS FOUND  
NO DOCUMENTS FOUND

**NOTICE!!**

**These documents have been scanned!**

**Do not place un-scanned documents beneath this notice!**

**Do not remove this notice from this file!**

GPO Jacket No. 560-102  
Print Order 61549  
Rise Business Services, LLC  
Job=AZ15 9/17/2019



Box Number= AZ15248



Claim Begin-End: AMC066892-AMC067906

**3 Transfers**



AZ15248-6

AMC066892-AMC066892



**NO  
DOCUMENTS  
FOUND**

NO DOCUMENTS FOUND  
NO DOCUMENTS FOUND

**NOTICE!!**

**These documents have been scanned!**

**Do not place un-scanned documents beneath this notice!**

**Do not remove this notice from this file!**

GPO Jacket No. 560-102  
Print Order 61549  
Rise Business Services, LLC  
Job=AZ15 9/17/2019



Box Number= AZ15248



Claim Begin-End: AMC066892-AMC067906

**4 Annual Filings**



AZ15248-6

AMC066892-AMC066892



**NO  
DOCUMENTS  
FOUND**

NO DOCUMENTS FOUND  
NO DOCUMENTS FOUND

**NOTICE!!**

**These documents have been scanned!**

**Do not place un-scanned documents beneath this notice!**

**Do not remove this notice from this file!**

GPO Jacket No. 560-102  
Print Order 61549  
Rise Business Services, LLC  
Job=AZ15 9/17/2019



Box Number= AZ15248



Claim Begin-End: AMC066892-AMC067906

**5 Miscellaneous**



AZ15248-6

AMC066892-AMC066892



**NO  
DOCUMENTS  
FOUND**

NO DOCUMENTS FOUND  
NO DOCUMENTS FOUND

**NOTICE!!**

**These documents have been scanned!**

**Do not place un-scanned documents beneath this notice!**

**Do not remove this notice from this file!**

GPO Jacket No. 560-102  
Print Order 61549  
Rise Business Services, LLC  
Job=AZ15 9/17/2019



Box Number= AZ15248



Claim Begin-End: AMC066892-AMC067906

**6 Location Notices-Amendments and Supporting Documents**



AZ15248-6

AMC066892-AMC066892



SUPPLEMENTAL INFORMATION FORM

(B.L.M. ORGANIC ACT)

The name of this claim is RAY NO. 62, which  
is recorded in Docket 548 at page  
186 in the office of the Recorder  
of PINAL County, Arizona.

The latest amendment of the aforesaid claim is the \_\_\_\_\_  
claim and recorded in \_\_\_\_\_  
at page \_\_\_\_\_.

The current owner is KENNECOTT COPPER CORPORATION, % MINE  
ENGINEERING DEPARTMENT, whose address is Hayden, Arizona  
85235.

This is a LODE claim which was  
located on SEPTEMBER 13 in the year  
of 1968.

This claim is situated in SW<sup>1</sup>  
of Section (s) 24, Township 3S,  
Range 13E, G. & S. R. B. & M.

RECEIVED  
BLM. DISTRICT OFFICE  
PHOENIX, ARIZONA  
OCT 3 10 00 AM '78

Notice of Mining Location
LODE CLAIM

TO ALL WHOM IT MAY CONCERN:

This Mining Claim, the name of which is the Ray No. 62 Mining Claim, situate on land belonging to the United States of America, and in which there are valuable mineral deposits, was entered upon and located for the purpose of exploration and purchase by KENNECOTT COPPER CORPORATION, by Harold W. Bishop a citizen of the United States the undersigned, on the 13th day of September, 1968. The length of this claim is 1500 feet and 1 claim 20 feet in a northerly direction and 1480 feet in a southerly direction from the center of the discovery shaft, at which this notice is posted, lengthwise of the claim together with 300 feet in width of the surface grounds, on each side of the center of said claim. The general course of the lode deposit and premises is from the north to the south.

The claim is situated and located in the Mineral Creek Mining District, in Pinal county, in the State of Arizona, about the northwest corner of this claim, direction from being about 1457 feet north and 600 feet east of the section corner common to Sections 23, 24, 25 and 26, T3S, R13E, G. & S. R. B. & M.

The surface boundaries of the claim are marked upon the ground as follows: Beginning at a wooden post at a point in a northerly direction 20 feet from the discovery shaft (at which this notice is posted), being in the center of the north end line of said claim; thence east, 300 feet to a wooden post, being the northeast corner of said claim; thence south, 1500 feet to a wooden post being at the southeast corner of said claim; thence west, 300 feet to a wooden post at the center of the south end of this claim; thence west, 300 feet to a wooden post, being at the southwest corner of said claim; thence north, 1500 feet to a wooden post at the northwest corner of said claim; thence east, 300 feet to the place of beginning.

Dated and posted on the ground this 13th day of September, 1968. Witness: Clyde McCroskey Jr. By: Harold W. Bishop, Kennecott Copper Corporation, Locator(s)

STATE OF ARIZONA } ss. COUNTY OF Pinal } I hereby certify that the within instrument was filed and recorded at request of Harold W. Bishop

Witness my hand and official seal the day and year aforesaid. SOPHIE M. SMITH County Recorder. By: Jean Goodman Deputy Recorder.

on SEP 17 1968 at 12:05 P.M., Docket 548 PAGE 186 Fee \$1.00 368586

Table with 3 columns: Indexed, Photostat Compared, Blotted

A MC 66892

RECEIVED B.L.M. ARIZONA STATE OFFICE OCT 3 10 00 AM '79



SUPPLEMENTAL INFORMATION FORM

(B.L.M. ORGANIC ACT)

The name of this claim is RAY NO. 63, which  
is recorded in Docket 548 at page  
187 in the office of the Recorder  
of PINAL County, Arizona.

The latest amendment of the aforesaid claim is the \_\_\_\_\_  
claim and recorded in \_\_\_\_\_  
at page \_\_\_\_\_.

The current owner is KENNECOTT COPPER CORPORATION, % MINE  
ENGINEERING DEPARTMENT, whose address is Hayden, Arizona  
85235.

This is a LODE claim which was  
located on SEPTEMBER 13 in the year  
of 1968.

This claim is situated in NW<sup>1</sup>/<sub>4</sub>, SW<sup>1</sup>/<sub>4</sub>  
of Section (s) 24, Township 3S,  
Range 13E, G. & S. R. B. & M.

RECEIVED  
BLM. ASSISTANT OFFICE  
PHOENIX, ARIZONA  
OCT 3 10 00 AM '79

A MC 67502

### Notice of Mining Location

#### LODE CLAIM

TO ALL WHOM IT MAY CONCERN:

This Mining Claim, the name of which is the Ray No. 63  
Mining Claim, situate on land belonging to the United States of America, and in which there are valuable mineral deposits, was entered upon and located for the purpose of exploration and purchase by KENNECOTT COPPER CORPORATION, by Harold W. Bishop  
a citizen of the United States

(Locator must insert either "A Citizen of the United States," or "Who has declared his intention to become a Citizen of the United States.")  
the undersigned, on the 13th day of September, 1968.

The length of this claim is 1172 feet and I claim 20 feet in a southerly direction and 1152 feet in a northerly direction from the center of the discovery shaft, at which this notice is posted, lengthwise of the claim together with 300 feet in width of the surface grounds, on each side of the center of said claim. The general course of the lode deposit and premises is from the north to the south.

The claim is situated and located in the Mineral Creek Mining District, in Pinal county, in the State of Arizona, about the northwest corner of this claim ~~direction from~~ being common to the 1/4 section corner common to Sections 23 and 24, T3S, R13S, G. & S. R. B. & M.

The surface boundaries of the claim are marked upon the ground as follows:  
Beginning at a wooden post

at a point in a southerly direction 20 feet from the discovery shaft (at which this notice is posted), being in the center of the south

end line of said claim; thence west, 300 feet to a wooden post, being the southwest corner of said claim;

thence north, 1172 feet to a wooden post being at the northwest corner of said claim; thence east, 300 feet

to a wooden post at the center of the north end of this claim; thence east, 300 feet to a wooden post, being at the

northeast corner of said claim; thence south, 1172 feet to a wooden post at the southeast corner of said claim;

thence west, 300 feet to the place of beginning.

Dated and posted on the ground this 13th day of September, 1968.  
Hyde McCroskey Jr. Witness  
By: Harold W. Bishop Locator(s)

STATE OF ARIZONA  
COUNTY OF Pinal ss.

I hereby certify that the within instrument was filed and recorded at request of Harold W. Bishop

SEP 17 1968

on 12:05 P.M. at Docket 548 PAGE 187 Fee \$1.00

Page.....

Witness my hand and official seal the day and year aforesaid.

**SOPHIE M. SMITH**

County Recorder.

By Jean Goodman  
Deputy Recorder.

Indexed	Photostat Compared	Blotted
---------	--------------------	---------

368587

RECEIVED  
BLM. AZ STATE OFFICE

A MC 66892

INDEXED COMPARED



SUPPLEMENTAL INFORMATION FORM

(B.L.M. ORGANIC ACT)

The name of this claim is RAY NO. 64, which  
is recorded in Docket 548 at page  
188 in the office of the Recorder  
of PINAL County, Arizona.

The latest amendment of the aforesaid claim is the \_\_\_\_\_  
claim and recorded in \_\_\_\_\_  
at page \_\_\_\_\_.

The current owner is KENNECOTT COPPER CORPORATION, % MINE  
ENGINEERING DEPARTMENT, whose address is Hayden, Arizona  
85235.

This is a LODE claim which was  
located on SEPTEMBER 13 in the year  
of 1968.

This claim is situated in SW<sup>1</sup>/<sub>4</sub>  
of Section (s) 24, Township 3S,  
Range 13E, G. & S. R. B. & M.

RECEIVED  
BLM. AZ STATE OFFICE  
PHOENIX, ARIZONA  
OCT 3 10 00 AM '79

### Notice of Mining Location LODE CLAIM

TO ALL WHOM IT MAY CONCERN:

This Mining Claim, the name of which is the.....Ray No. 64.....  
Mining Claim, situate on land belonging to the United States of America, and in which there are valuable mineral deposits, was entered upon and located for the purpose of exploration and purchase by  
KENNECOTT COPPER CORPORATION, by *Harold W. Bishop*  
citizen of the United States

(Locator must insert either "A Citizen of the United States," or "Who has declared his intention to become a Citizen of the United States.")  
the undersigned, on the *12th* day of *September*, 1968

The length of this claim is *1500* feet and *I* claim *20* feet in a *northerly* direction and *1480* feet in a *southerly* direction from the center of the discovery shaft, at which this notice is posted, lengthwise of the claim together with *300* feet in width of the surface grounds, on each side of the center of said claim. The general course of the lode deposit and premises is from the *north* to the *south*

The claim is situated and located in the *Mineral Creek* Mining District, in *Pinal* county, in the State of Arizona, ~~about~~ *about the northwest corner* of this claim being about ~~approximately~~ *1457 feet north of the* section corner common to Sections 23, 24, 25 and 26, T3S, R13E, G. & S. R. B. & M.

The surface boundaries of the claim are marked upon the ground as follows:  
Beginning at *a wooden post*

at a point in a *northerly* direction *20* feet from the discovery shaft (at which this notice is posted), being in the center of the *north* end line of said claim; thence *east*, *300* feet to a *wooden post*, being the *northeast* corner of said claim; thence *south*, *1500* feet to a *wooden post* being at the *southeast* corner of said claim; thence *west*, *300* feet to a *wooden post* at the center of the *south* end of this claim; thence *west*, *300* feet to a *wooden post*, being at the *southwest* corner of said claim; thence *north*, *1500* feet to a *wooden post* at the *northwest* corner of said claim; thence *east*, *300* feet to the place of beginning.

Dated and posted on the ground this *12th* day of *September*, 1968  
*Ulye Mc Crosby Jr* WITNESS  
By: *Harold W. Bishop* LOCATOR(S)  
KENNECOTT COPPER CORPORATION

STATE OF ARIZONA }  
COUNTY OF *Pinal* } ss.

I hereby certify that the within instrument was filed and recorded at request of *H.W. Bishop*

Witness my hand and official seal the day and year aforesaid.

**SOPHIE M. SMITH**

County Recorder.

By *Jean Goodman*  
Deputy Recorder.

on **SEP 17 1968** at *12:05 P.M.*  
Docket **548** PAGE **188**  
Page.....

Fee \$1.00


368588

Indexed	Photostat Compared	Blotted
---------	--------------------	---------

A MC 66899

A MC 67503

RECEIVED  
BLM. AZ STATE OFFICE  
SEP 17 10 00 AM '68





SUPPLEMENTAL INFORMATION FORM

## (B.L.M. ORGANIC ACT)

The name of this claim is RAY NO. 65, which  
 is recorded in Docket 548 at page  
189 in the office of the Recorder  
 of PINAL County, Arizona.

The latest amendment of the aforesaid claim is the \_\_\_\_\_  
 \_\_\_\_\_ claim and recorded in \_\_\_\_\_  
 \_\_\_\_\_ at page \_\_\_\_\_.

The current owner is KENNECOTT COPPER CORPORATION, % MINE  
 ENGINEERING DEPARTMENT, whose address is Hayden, Arizona  
 85235.

This is a LODE claim which was  
 located on SEPTEMBER 13 in the year  
 of 1968.

This claim is situated in NW<sup>1</sup>  
 of Section (s) 25, Township 3S,  
 Range 13E, G. & S. R. B. & M.

PHOENIX, ARIZONA

OCT 3 10 00 AM '79

RECEIVED  
B.L.M. ORGANIC OFFICE

A MC 67504

### Notice of Mining Location LODE CLAIM

TO ALL WHOM IT MAY CONCERN:

Ray No. 65

This Mining Claim, the name of which is the.....  
Mining Claim, situate on land belonging to the United States of America, and in which there are valuable mineral deposits, was entered upon and located for the purpose of exploration and purchase by KENNECOTT COPPER CORPORATION, by *Harold W. Bishop* a citizen of the United States

(Locator must insert either "A Citizen of the United States," or "Who has declared his intention to become a Citizen of the United States.")  
the undersigned, on the *12th* day of *September*, 19*68*.

The length of this claim is *1500* feet and *1* claim *100* feet in a *southerly* direction and *1400* feet in a *northerly* direction from the center of the discovery shaft, at which this notice is posted, lengthwise of the claim together with *300* feet in width of the surface grounds, on each side of the center of said claim. The general course of the lode deposit and premises is from the *north* to the *south*

The claim is situated and located in the *Mineral Creek* Mining District, in *Pinal* county, in the State of Arizona, ~~about~~ *about* the *northwest* corner of this claim ~~direction from being about~~ *direction from being about* *43* feet south and 600 feet east of the section corner common to Sections 23, 24, 25 and 26, T3S, R13E, G. & S. R. B. & M.

The surface boundaries of the claim are marked upon the ground as follows:

Beginning at *a wooden post*  
at a point in a *southerly* direction *100* feet from the discovery shaft (at which this notice is posted), being in the center of the *south* end line of said claim; thence *west, 300* feet to a *wooden post*, being the *southwest* corner of said claim; thence *north, 1500* feet to a *wooden post* being at the *northwest* corner of said claim; thence *east, 300* feet to a *wooden post* at the center of the *north* end of this claim; thence *east, 300* feet to a *wooden post*, being at the *northeast* corner of said claim; thence *south, 1500* feet to a *wooden post* at the *southeast* corner of said claim; thence *west, 300* feet to the place of beginning.

Dated and posted on the ground this *12th* day of *September*, 19*68*.  
*Lyle McCroskey Jr* WITNESS  
By: *Harold W. Bishop* LOCATOR(S)  
KENNECOTT COPPER CORPORATION

STATE OF ARIZONA }  
COUNTY OF *Pinal* } ss.  
I hereby certify that the within instrument was filed and recorded at request of *H. W. Bishop*


Witness my hand and official seal the day and year aforesaid.  
**SOPHIE M. SMITH**  
County Recorder.  
By *Jean Goodman* Deputy Recorder.

on **SEP 17 1968** at *12:05 P.M.*  
Page.....  
Docket **548** PAGE **189**  
Fee \$1.00  
**368589**

Indexed	Photostat Compared	Blotted
---------	--------------------	---------

A MC 66892

RECEIVED  
B.L.M. AZ STATE OFFICE





SUPPLEMENTAL INFORMATION FORM

(B.L.M. ORGANIC ACT)

The name of this claim is RAY NO. 66, which  
is recorded in Docket 548 at page  
190 in the office of the Recorder  
of PINAL County, Arizona.

The latest amendment of the aforesaid claim is the \_\_\_\_\_  
claim and recorded in \_\_\_\_\_  
at page \_\_\_\_\_.

The current owner is KENNECOTT COPPER CORPORATION, % MINE  
ENGINEERING DEPARTMENT, whose address is Hayden, Arizona  
85235.

This is a LODE claim which was  
located on SEPTEMBER 13 in the year  
of 1968.

This claim is situated in NW<sup>1</sup>, SW<sup>1</sup>  
of Section (s) 25, Township 3S,  
Range 13E, G. & S. R. B. & M.

RECEIVED  
BLM. ARIZONA STATE OFFICE  
PHOENIX, ARIZONA  
OCT 3 10 00 AM '79

Notice of Mining Location  
LODE CLAIM

TO ALL WHOM IT MAY CONCERN:

This Mining Claim, the name of which is the Ray No. 66  
Mining Claim, situate on land belonging to the United States of America, and in which there are valuable mineral deposits, was entered upon and located for the purpose of exploration and purchase by Kennecott Copper Corporation, by Harold W. Bishop  
citizen of the United States

(Locator must insert either "A Citizen of the United States," or "Who has declared his intention to become a Citizen of the United States.")  
the undersigned, on the 13th day of September, 1968

The length of this claim is 1500 feet and 1 claim 132 feet in a NORTHERLY direction and 1368 feet in a SOUTHERLY direction from the center of the discovery shaft, at which this notice is posted, lengthwise of the claim together with 300 feet in width of the surface grounds, on each side of the center of said claim. The general course of the lode deposit and premises is from the north to the south

The claim is situated and located in the Mineral Creek Mining District, in Pinal county, in the State of Arizona, ~~about~~ the northwest corner ~~of this claim~~ of this claim being about ~~distance from~~ 1540 feet south and 600 feet east of the section corner common to Sections 23, 24, 25 and 26, T3S, R13E, G. & S. R. B. & M.

The surface boundaries of the claim are marked upon the ground as follows:

Beginning at a wooden post  
at a point in a northerly direction 132 feet from the discovery shaft (at which this notice is posted), being in the center of the north end line of said claim; thence east, 300 feet to a wooden post, being the northeast corner of said claim; thence south, 1500 feet to a wooden post being at the southeast corner of said claim; thence west, 300 feet to a wooden post at the center of the south end of this claim; thence west, 300 feet to a wooden post, being at the southwest corner of said claim; thence north, 1500 feet to a wooden post at the northwest corner of said claim; thence east, 300 feet to the place of beginning.

Dated and posted on the ground this 13th day of September, 1968.  
Clyde McCroskey Jr. Witness  
Kennecott Copper Corporation  
By: Harold W. Bishop Locator(s)

STATE OF ARIZONA }  
COUNTY OF Graham } ss.

I hereby certify that the within instrument was filed and recorded at request of H. W. Bishop

on SEP 17 1968 at

12:05 P.M. DOCKET 548 PAGE 190

Page.....

Witness my hand and official seal the day and year aforesaid.

SOPHIE M. SMITH

County Recorder.

By Jean Goodman  
Deputy Recorder.

RECORDED  
INDEXED  
COMPARED  
368590

Indexed	Photostat Compared	Blotted
---------	--------------------	---------

A MC 66899 Z

A MC 67505

RECEIVED  
B.L.M. AZ STATE OFFICE

SEP 16 10 00 AM '68  
PHOENIX, ARIZONA



SUPPLEMENTAL INFORMATION FORM

(B.L.M. ORGANIC ACT)

The name of this claim is RAY NO. 67, which  
 is recorded in Docket 548 at page  
191 in the office of the Recorder  
 of PINAL County, Arizona.

The latest amendment of the aforesaid claim is the \_\_\_\_\_  
 \_\_\_\_\_ claim and recorded in \_\_\_\_\_  
 \_\_\_\_\_ at page \_\_\_\_\_.

The current owner is KENNECOTT COPPER CORPORATION, % MINE  
 ENGINEERING DEPARTMENT, whose address is Hayden, Arizona  
 85235.

This is a LODE claim which was  
 located on SEPTEMBER 13 in the year  
 of 1968.

This claim is situated in NW<sup>1</sup>  
 of Section (s) 25, Township 3S,  
 Range 13E, G. & S. R. B. & M.

RECEIVED  
 BLM. RECORDS OFFICE  
 PHOENIX, ARIZONA  
 OCT 3 11 06 AM '79

A MC 67506

### Notice of Mining Location LODE CLAIM

TO ALL WHOM IT MAY CONCERN:

Ray No. 67

This Mining Claim, the name of which is the  
Mining Claim, situate on land belonging to the United States of America, and in which there are valuable mineral deposits, was entered upon and located for the purpose of exploration and purchase by  
Kennecott Copper Corporation, by *Harold W. Bishop*  
a citizen of the United States

(Locator must insert either "A Citizen of the United States," or "Who has declared his intention to become a Citizen of the United States.")  
the undersigned, on the *13th* day of *September*, 19*68*.

The length of this claim is *1500* feet and *1* claim *20* feet in a *southerly* direction and *1480* feet in a *northerly* direction from the center of the discovery shaft, at which this notice is posted, lengthwise of the claim together with *300* feet in width of the surface grounds, on each side of the center of said claim. The general course of the lode deposit and premises is from the *north* to the *south*.

The claim is situated and located in the *Mineral Creek* Mining District, in *Pinal* county, in the State of Arizona, ~~about~~ *northwest* corner of ~~this~~ *this* claim being about ~~direction from~~ *43* feet in a *southerly* direction from the section corner common to Section 23, 24, 25 and 26, T3S, R13E, G. & S. R. B. & M.

The surface boundaries of the claim are marked upon the ground as follows:

Beginning at *a wooden post*  
at a point in a *southerly* direction *20* feet from the discovery shaft (at which this notice is posted), being in the center of the *south* end line of said claim; thence *west*, *300* feet to a *wooden post*, being the *southwest* corner of said claim; thence *north*, *1500* feet to a *wooden post* being at the *northwest* corner of said claim; thence *east*, *300* feet to a *wooden post* at the center of the *north* end of this claim; thence *east*, *300* feet to a *wooden post*, being at the *northeast* corner of said claim; thence *south*, *1500* feet to a *wooden post* at the *southeast* corner of said claim; thence *west*, *300* feet to the place of beginning.

Dated and posted on the ground this *13th* day of *September*, 19*68*.

*Wylde McCroskey Jr.*  
Witness

Kennecott Copper Corporation  
By: *Harold W. Bishop*  
Locator(s)

STATE OF ARIZONA  
COUNTY OF *Pinal* ss.

I hereby certify that the within instrument was filed and recorded at request of *H. W. Bishop*

Witness my hand and official seal the day and year aforesaid.

**SOPHIE M. SMITH**

County Recorder.

By *Jean Goodman*  
Deputy Recorder.

on **SEP 17 1968** at

*12:05 P.M.*, Docket **548** PAGE **191**  
Page.....

Fee \$1.00

INDEXED COMPARED

368591

Indexed	Photostat Compared	Blotted
---------	--------------------	---------

RECEIVED  
BLM. AZ STATE OFFICE  
OCT 3 10 00 AM '79

A MC 66892



SUPPLEMENTAL INFORMATION FORM

## (B.L.M. ORGANIC ACT)

The name of this claim is RAY NO. 68, which  
 is recorded in Docket 548 at page  
192 in the office of the Recorder  
 of PINAL County, Arizona.

The latest amendment of the aforesaid claim is the \_\_\_\_\_  
 \_\_\_\_\_ claim and recorded in \_\_\_\_\_  
 \_\_\_\_\_ at page \_\_\_\_\_.

The current owner is KENNECOTT COPPER CORPORATION, % MINE  
 ENGINEERING DEPARTMENT, whose address is Hayden, Arizona  
 85235.

This is a LODE claim which was  
 located on SEPTEMBER 13 in the year  
 of 1968.

This claim is situated in NW<sup>1</sup>, SW<sup>1</sup>  
 of Section (s) 25, Township 38,  
 Range 13E, G. & S. R. B. & M.

RECEIVED  
 BLM. REGISTERED OFFICE  
 PINAL COUNTY, ARIZONA  
 OCT 3 10 00 AM '79

A MC 67507

### Notice of Mining Location

#### LODE CLAIM

TO ALL WHOM IT MAY CONCERN:

This Mining Claim, the name of which is the Ray No. 68  
Mining Claim, situate on land belonging to the United States of America, and in which there are valuable mineral deposits, was entered upon and located for the purpose of exploration and purchase by KENNECOTT COPPER CORPORATION, by Harold W. Bishop  
a citizen of the United States

(Locator must insert either "A Citizen of the United States," or "Who has declared his intention to become a Citizen of the United States.")  
the undersigned, on the 13th day of September, 1968

The length of this claim is 1500 feet and I claim 20 feet in a northerly direction and 1480 feet in a southerly direction from the center of the discovery shaft, at which this notice is posted, lengthwise of the claim together with 300 feet in width of the surface grounds, on each side of the center of said claim. The general course of the lode deposit and premises is from the north to the south

The claim is situated and located in the Mineral Creek Mining District, in Pinal county, in the State of Arizona, about the northwest corner ~~in~~ of this claim being about direction from 1543 south of the section corner common to Sections 23, 24, 25 and 26, T3S, R13E, G. & S. R. B. & M.

The surface boundaries of the claim are marked upon the ground as follows:  
Beginning at a wooden post

at a point in a northerly direction 20 feet from the discovery shaft (at which this notice is posted), being in the center of the north end line of said claim; thence east, 300 feet to a wooden post being the northeast corner of said claim; thence south, 1500 feet to a wooden post being at the southeast corner of said claim; thence west, 300 feet to a wooden post at the center of the south end of this claim; thence west, 300 feet to a wooden post being at the southwest corner of said claim; thence north, 1500 feet to a wooden post at the northwest corner of said claim; thence east, 300 feet to the place of beginning.

Dated and posted on the ground this 13th day of September, 1968  
Alyce McBrody Jr. Witness  
By: Harold W. Bishop Locator(s)  
Kennecott Copper Corporation

STATE OF ARIZONA }  
COUNTY OF Pinal } ss.

I hereby certify that the within instrument was filed and recorded at request of H. W. Bishop

Witness my hand and official seal the day and year aforesaid.

**SOPHIE M. SMITH**

County Recorder.

By Jean Goodman  
Deputy Recorder.

on SEP 17 1968 at

12:05 P.M., Docket 548 PAGE 192

Fee \$1.00  
368592

Indexed	Photostat Compared	Blotted
---------	--------------------	---------

Page.....

A MC 66892

RECEIVED  
B.L.M. AZ STATE OFFICE  
OCT 2 10 00 AM '68

INDEXED COMPARED



SUPPLEMENTAL INFORMATION FORM

(B.L.M. ORGANIC ACT)

The name of this claim is RAY NO. 69, which  
 is recorded in Docket 548 at page  
193 in the office of the Recorder  
 of PINAL County, Arizona.

The latest amendment of the aforesaid claim is the \_\_\_\_\_  
 \_\_\_\_\_ claim and recorded in \_\_\_\_\_  
 \_\_\_\_\_ at page \_\_\_\_\_.

The current owner is KENNECOTT COPPER CORPORATION, % MINE  
 ENGINEERING DEPARTMENT, whose address is Hayden, Arizona  
 85235.

This is a LODE claim which was  
 located on SEPTEMBER 16 in the year  
 of 1968.

This claim is situated in SW<sup>1</sup><sub>4</sub>  
 of Section (s) 25, Township 3S,  
 Range 13E, G. & S. R. B. & M.

RECEIVED  
 B.L.M. AZ STATE OFFICE  
 OCT 3 10 00 AM '79  
 PHOENIX, ARIZONA



Notice of Mining Location

LODE CLAIM

TO ALL WHOM IT MAY CONCERN:

This Mining Claim, the name of which is the Ray No. 69

Mining Claim, situate on land belonging to the United States of America, and in which there are valuable mineral deposits, was entered upon and located for the purpose of exploration and purchase by

KENNECOTT COPPER CORPORATION, by Harold W. Bishop

a citizen of the United States

(Locator must insert either "A Citizen of the United States," or "Who has declared his intention to become a Citizen of the United States.") the undersigned, on the 16th day of September, 1968

The length of this claim is 1500 feet and 1 claim 20 feet in a southerly direction and 1480 feet in a northerly direction from the center of the discovery shaft, at which this notice is posted, lengthwise of the claim together with 300 feet in width of the surface grounds, on each side of the center of said claim. The general course of the lode deposit and premises is from the north to the south

The claim is situated and located in the Mineral Creek Mining District, in Pinal county, in the State of Arizona, about southwest corner of this claim being about 727 feet north and 600 feet east of the section corner common to Sections 25, 26, 35 and 36, T3S, R13E, G. & S. R. B. & M.

The surface boundaries of the claim are marked upon the ground as follows: Beginning at a wooden post

at a point in a southerly direction 20 feet from the discovery shaft (at which this notice is posted), being in the center of the south end line of said claim; thence west, 300 feet to a wooden post, being the southwest corner of said claim; thence north, 1500 feet to a wooden post being at the northwest corner of said claim; thence east, 300 feet to a wooden post at the center of the north end of this claim; thence east, 300 feet to a wooden post, being at the northeast corner of said claim; thence south, 1500 feet to a wooden post at the southeast corner of said claim; thence west, 300 feet to the place of beginning.

Dated and posted on the ground this 16th day of September, 1968. Clyde McCreary Jr. Witness; Harold W. Bishop Locator(s)

STATE OF ARIZONA } ss. COUNTY OF Pinal

I hereby certify that the within instrument was filed and recorded at request of H. W. Bishop

Witness my hand and official seal the day and year aforesaid.

SOPHIE M. SMITH

County Recorder.

By Jean Goodman Deputy Recorder.

on SEP 17 1968 at 12:05 P.M. DOCKET 548 PAGE 193 Fee \$1.00

INDEXED COMPARED

368593

Table with 3 columns: Indexed, Photostat Compared, Blotted

A MC 67508

RECEIVED P.L.M. & STATE OFFICE OCT 3 10 00 AM '79

A MC 66892



SUPPLEMENTAL INFORMATION FORM

(B.L.M. ORGANIC ACT)

The name of this claim is RAY NO. 70, which  
is recorded in Docket 548 at page  
194 in the office of the Recorder  
of PINAL County, Arizona.

The latest amendment of the aforesaid claim is the \_\_\_\_\_  
claim and recorded in \_\_\_\_\_  
at page \_\_\_\_\_.

The current owner is KENNECOTT COPPER CORPORATION, % MINE  
ENGINEERING DEPARTMENT, whose address is Hayden, Arizona  
85235.

This is a LODE claim which was  
located on SEPTEMBER 16 in the year  
of 1968.

This claim is situated in SW<sup>1</sup>/<sub>4</sub>  
of Section (s) 25, Township 3S,  
Range 13E, G. & S. R. B. & M.

RECEIVED  
B.L.M. AZ STATE OFFICE  
PHOENIX, ARIZONA  
OCT 3 10 00 AM '79



### Notice of Mining Location LODE CLAIM

TO ALL WHOM IT MAY CONCERN:

This Mining Claim, the name of which is the Ray No. 70

Mining Claim, situate on land belonging to the United States of America, and in which there are valuable mineral deposits, was entered upon and located for the purpose of exploration and purchase by KENNECOTT COPPER CORPORATION, by Harold W. Bishop  
a citizen of the United States

(Locator must insert either "A Citizen of the United States," or "Who has declared his intention to become a Citizen of the United States.")  
the undersigned, on the 16th day of September, 1968

The length of this claim is 732 feet and 1 claim 20 feet in a northerly direction and 712 feet in a southerly direction from the center of the discovery shaft, at which this notice is posted, lengthwise of the claim together with 300 feet in width of the surface grounds, on each side of the center of said claim. The general course of the lode deposit and premises is from the north to the south

The claim is situated and located in the Mineral Creek Mining District, in Pinal county, in the State of Arizona, ~~about~~ the northwest ~~corner~~ being about 727 feet north and 600 feet east of the section corner common to Sections 25, 26, 35 and 36, T3S, R13E, G. & S. R. B. & M.

The surface boundaries of the claim are marked upon the ground as follows:

Beginning at a wooden post  
at a point in a northerly direction 20 feet from the discovery shaft (at which this notice is posted), being in the center of the north end line of said claim; thence east, 300 feet to a wooden post, being the northeast corner of said claim; thence south, 732 feet to a wooden post being at the southeast corner of said claim; thence west, 300 feet to a wooden post at the center of the south end of this claim; thence west, 300 feet to a wooden post, being at the southwest corner of said claim; thence north, 732 feet to a wooden post at the northwest corner of said claim; thence east, 300 feet to the place of beginning.

Dated and posted on the ground this 16th day of September, 1968  
Wlyde McCroskey Jr. Kennecott Copper Corporation  
Witness By: Harold W. Bishop Locator(s)

STATE OF ARIZONA, } ss.  
COUNTY OF Maricopa

I hereby certify that the within instrument was filed and recorded at request of Harold W. Bishop

on SEP 17 1968 at 12:05 P.M., Docket 548 - PAGE 194  
Page.....

Witness my hand and official seal the day and year aforesaid.

**SOPHIE M. SMITH**

County Recorder.

By Jean Goodman  
Deputy Recorder.

Indexed	Photostat Compared	Blotted

INDEXED COMPARED  
368594

A MC 67509

A MC 66899

RECEIVED  
BLM. ARIZONA STATE OFFICE  
OCT 3 10 00 AM '79



SUPPLEMENTAL INFORMATION FORM

(B.L.M. ORGANIC ACT)

The name of this claim is RAY NO. 71, which  
is recorded in Docket 548 at page  
195 in the office of the Recorder  
of PINAL County, Arizona.

The latest amendment of the aforesaid claim is the \_\_\_\_\_  
claim and recorded in \_\_\_\_\_  
at page \_\_\_\_\_.

The current owner is KENNECOTT COPPER CORPORATION, % MINE  
ENGINEERING DEPARTMENT, whose address is Hayden, Arizona  
85235.

This is a LODE claim which was  
located on SEPTEMBER 16 in the year  
of 1968.

This claim is situated in SW<sup>1</sup>/<sub>4</sub>  
of Section (s) 25, Township 3S,  
Range 13E, G. & S. R. B. & M.

RECEIVED  
B.L.M. AZ STATE OFFICE  
OCT 3 10 00 AM '79  
PHOENIX, ARIZONA



Notice of Mining Location  
LODE CLAIM

TO ALL WHOM IT MAY CONCERN:

This Mining Claim, the name of which is the Ray No. 71  
Mining Claim, situate on land belonging to the United States of America, and in which there are valuable mineral deposits, was entered upon and located for the purpose of exploration and purchase by KENNECOTT COPPER CORPORATION, by Harold W. Bishop  
a citizen of the United States

(Locator must insert either "A Citizen of the United States," or "Who has declared his intention to become a Citizen of the United States.")  
the undersigned, on the 16th day of September, 1968

The length of this claim is 1500 feet and I claim 20 feet in a southerly direction and 1480 feet in a northerly direction from the center of the discovery shaft, at which this notice is posted, lengthwise of the claim together with 300 feet in width of the surface grounds, on each side of the center of said claim. The general course of the lode deposit and premises is from the north to the south

The claim is situated and located in the Mineral Creek Mining District, in Pinal county, in the State of Arizona, about the southwest corner of this claim being about direction from 727 feet north of the section corner common to Sections 25, 26, 35 and 36, T3S, R13E, G. & S. R. B. & M.

The surface boundaries of the claim are marked upon the ground as follows:  
Beginning at a wooden post

at a point in a southerly direction 20 feet from the discovery shaft (at which this notice is posted), being in the center of the south end line of said claim; thence west, 300 feet to a wooden post, being the southwest corner of said claim; thence north, 1500 feet to a wooden post being at the northwest corner of said claim; thence east, 300 feet to a wooden post at the center of the north end of this claim; thence east, 300 feet to a wooden post, being at the northeast corner of said claim; thence south, 1500 feet to a wooden post at the southeast corner of said claim; thence west, 300 feet to the place of beginning.

Dated and posted on the ground this 16th day of September, 19. 68.  
Hyde McCroskey Jr. Witness  
Kennecott Copper Corporation  
By: Harold W. Bishop Locator(s)

STATE OF ARIZONA } ss.  
COUNTY OF Pinal

I hereby certify that the within instrument was filed and recorded at request of H. W. Bishop

Witness my hand and official seal the day and year aforesaid.

SOPHIE M. SMITH  
County Recorder.

By Jean Goodman  
Deputy Recorder.

on SEP 17 1968 at 12:05 P.M.  
12:05 P.M. Docket 548 PAGE 195


Fee \$1.00  
368595

Indexed	Photostat Compared	Blotted
---------	--------------------	---------

Page.....

A MC 66892

RECEIVED  
B.L.M. AZ STATE OFFICE  
OCT 3 10 00 AM '68





SUPPLEMENTAL INFORMATION FORM

(B.L.M. ORGANIC ACT)

The name of this claim is RAY NO. 72, which  
is recorded in Docket 548 at page  
196 in the office of the Recorder  
of PINAL County, Arizona.

The latest amendment of the aforesaid claim is the \_\_\_\_\_  
claim and recorded in \_\_\_\_\_  
at page \_\_\_\_\_.

The current owner is KENNECOTT COPPER CORPORATION, % MINE  
ENGINEERING DEPARTMENT, whose address is Hayden, Arizona  
85235.

This is a LODE claim which was  
located on SEPTEMBER 16 in the year  
of 1968.

This claim is situated in SW<sup>1</sup>/<sub>4</sub>  
of Section (s) 25, Township 3S,  
Range 13E, G. & S. R. B. & M.

RECEIVED  
B.L.M. AZ STATE OFFICE  
OCT 3 10 00 AM '79  
PHOENIX, ARIZONA



Notice of Mining Location
LODE CLAIM

TO ALL WHOM IT MAY CONCERN:

This Mining Claim, the name of which is the Ray No. 72 Mining Claim, situate on land belonging to the United States of America, and in which there are valuable mineral deposits, was entered upon and located for the purpose of exploration and purchase by KENNECOTT COPPER CORPORATION, by Harold W. Bishop a citizen of the United States

(Locator must insert either "A Citizen of the United States," or "Who has declared his intention to become a Citizen of the United States.") the undersigned, on the 16th day of September, 1968

The length of this claim is 732 feet and 1 claim 20 feet in a northerly direction and 712 feet in a southerly direction from the center of the discovery shaft, at which this notice is posted, lengthwise of the claim together with 300 feet in width of the surface grounds, on each side of the center of said claim. The general course of the lode deposit and premises is from the north to the south

The claim is situated and located in the Mineral Creek Mining District, in Pinal county, in the State of Arizona, about the northwest corner of this claim being about 727 feet north of the section corner common to Sections 25, 26, 35 and 36, T3S, R13E, G. & S. R. B. & M.

The surface boundaries of the claim are marked upon the ground as follows: Beginning at a wooden post

at a point in a northerly direction 20 feet from the discovery shaft (at which this notice is posted), being in the center of the north end line of said claim; thence east, 300 feet to a wooden post, being the northeast corner of said claim; thence south, 732 feet to a wooden post being at the southeast corner of said claim; thence west, 300 feet to a wooden post at the center of the south end of this claim; thence west, 300 feet to a wooden post, being at the southwest corner of said claim; thence north, 732 feet to a wooden post at the northwest corner of said claim; thence east, 300 feet to the place of beginning.

Dated and posted on the ground this 16th day of September, 1968. Witness: [Signature] By: Harold W. Bishop, Locator(s)

STATE OF ARIZONA COUNTY OF Pinal ss. I hereby certify that the within instrument was filed and recorded at request of H. W. Bishop

Witness my hand and official seal the day and year aforesaid.

SOPHIE M. SMITH County Recorder. By: Jean Goodman Deputy Recorder.

on SEP 17 1968 at 12:15 P.M. Docket 548 PAGE 196 Fee \$1.00

Table with 3 columns: Indexed, Photostat Compared, Blotted

368596

RECEIVED BLM AZ STATE OFFICE OCT 3 10 00 AM '79 PHOENIX, ARIZONA

A MC 66892



SUPPLEMENTAL INFORMATION FORM

## (B.L.M. ORGANIC ACT)

The name of this claim is RAY NO. 73, which  
 is recorded in Docket 552 at page  
370 in the office of the Recorder  
 of PINAL County, Arizona.

The latest amendment of the aforesaid claim is the \_\_\_\_\_  
 \_\_\_\_\_ claim and recorded in \_\_\_\_\_  
 \_\_\_\_\_ at page \_\_\_\_\_.

The current owner is KENNECOTT COPPER CORPORATION, % MINE  
 ENGINEERING DEPARTMENT, whose address is Hayden, Arizona  
 85235.

This is a LODE claim which was  
 located on OCTOBER 28 in the year  
 of 1968.

This claim is situated in SW<sup>1</sup>/<sub>4</sub>  
 of Section (s) 24, Township 3S,  
 Range 13E, G. & S. R. B. & M.

RECEIVED  
 B.L.M. ARIZONA STATE OFFICE  
 OCT 3 10 00 AM '79  
 PHOENIX, ARIZONA

552 PAGE 370  
Notice of Mining Location  
LODE CLAIM

TO ALL WHOM IT MAY CONCERN:

This Mining Claim, the name of which is the Ray No. 73  
Mining Claim, situate on land belonging to the United States of America, and in which there are valuable mineral deposits, was entered upon and located for the purpose of exploration and purchase by Kennecott Copper Corporation, by Marshall Dale  
a citizen of the United States  
(Locator must insert either "A Citizen of the United States," or "Who has declared his intention to become a Citizen of the United States.")  
the undersigned, on the 28th day of October, 1968

The length of this claim is 1500 feet and I claim 40 feet in a WESTERLY direction and 1460 feet in a EASTERLY direction from the center of the discovery shaft, at which this notice is posted, lengthwise of the claim together with 300 feet in width of the surface grounds, on each side of the center of said claim. The general course of the lode deposit and premises is from the east to the west.

The claim is situated and located in the Mineral Creek Mining District, in Pinal county, in the State of Arizona, ~~about~~ the northwest corner of this claim being ~~approximately~~ about 1325 feet north and 1200 feet east of the section corner common to Sections 23, 24, 25 and 26, T3S, R13E, G. & S. R. B. & M.

The surface boundaries of the claim are marked upon the ground as follows:  
Beginning at a wooden post  
at a point in a westerly direction 40 feet from the discovery shaft (at which this notice is posted), being in the center of the west end line of said claim; thence north, 300 feet to a wooden post, being the northwest corner of said claim; thence east, 1500 feet to a wooden post being at the northeast corner of said claim; thence south, 300 feet to a wooden post at the center of the east end of this claim; thence south, 300 feet to a wooden post, being at the southeast corner of said claim; thence west, 1500 feet to a wooden post at the southwest corner of said claim; thence north, 300 feet to the place of beginning.

Dated and posted on the ground this 28th day of OCTOBER, 1968.  
James W. Loan Kennecott Copper Corporation  
By: Marshall Dale  
Witness Locator (s)

STATE OF ARIZONA }  
COUNTY OF Pinal } ss.  
I hereby certify that the within instrument was filed and recorded at request of Kennecott Copper Corp

Witness my hand and official seal the day and year aforesaid.  
SOPHIE M. SMITH  
County Recorder.  
By James Goodman  
Deputy Recorder.

on NOV - 8 1968 at 371333  
3:00 P.M. Docket 552 PAGE 370 Fee \$1.00  
Page.....

Indexed	Photostat Compared	Blotted
---------	--------------------	---------

A MC 66892

RECEIVED  
BLM. AZ STATE OFFICE  
OCT 3 10 00 AM '79

INDEXED COMPARED



SUPPLEMENTAL INFORMATION FORM

(B.L.M. ORGANIC ACT)

The name of this claim is RAY NO. 74, which  
 is recorded in Docket 552 at page  
371 in the office of the Recorder  
 of PINAL County, Arizona.

The latest amendment of the aforesaid claim is the \_\_\_\_\_  
 \_\_\_\_\_ claim and recorded in \_\_\_\_\_  
 \_\_\_\_\_ at page \_\_\_\_\_.

The current owner is KENNECOTT COPPER CORPORATION, % MINE  
 ENGINEERING DEPARTMENT, whose address is Hayden, Arizona  
 85235.

This is a LODE claim which was  
 located on OCTOBER 28 in the year  
 of 1968.

This claim is situated in SW<sup>1</sup><sub>4</sub>  
 of Section (s) 24, Township 3S,  
 Range 13E, G. & S. R. B. & M.

RECEIVED  
 B.L.M. STATE OFFICE  
 PHOENIX, ARIZONA  
 OCT 3 10 00 AM '79

### Notice of Mining Location LODE CLAIM

TO ALL WHOM IT MAY CONCERN:

This Mining Claim, the name of which is the Ray No. 74  
Mining Claim, situate on land belonging to the United States of America, and in which there are valuable mineral deposits, was entered upon and located for the purpose of exploration and purchase by Kennecott Copper Corporation, by Marshall Dale  
a citizen of the United States.

(Locator must insert either "A Citizen of the United States," or "Who has declared his intention to become a Citizen of the United States.")  
the undersigned, on the 28<sup>th</sup> day of OCTOBER, 1968.

The length of this claim is 1500 feet and 1 claim 280 feet in a Westerly direction and 1220 feet in a easterly direction from the center of the discovery shaft, at which this notice is posted, lengthwise of the claim together with 300 feet in width of the surface grounds, on each side of the center of said claim. The general course of the lode deposit and premises is from the east to the west.

The claim is situated and located in the Mineral Creek Mining District, in Pinal county, in the State of Arizona, the northwest corner of this claim being about 725 feet north and 1200 east of the section corner common to sections 23, 24, 25 and 26, T3S, R13E, G. & S. R. B. & M.

The surface boundaries of the claim are marked upon the ground as follows:  
Beginning at a wooden post

at a point in a westerly direction 280 feet from the discovery shaft (at which this notice is posted), being in the center of the west end line of said claim; thence north, 300 feet to a wooden post, being the northwest corner of said claim; thence east, 1500 feet to a wooden post being at the northeast corner of said claim; thence south, 300 feet to a wooden post at the center of the east end of this claim; thence south, 300 feet to a wooden post, being at the southeast corner of said claim; thence west, 1500 feet to a wooden post at the southwest corner of said claim; thence north, 300 feet to the place of beginning.

Dated and posted on the ground this 28<sup>th</sup> day of OCTOBER, 1968.  
James W. Loun Witness  
Kennecott Copper Corporation  
By: Marshall Dale Locator

STATE OF ARIZONA } ss.  
COUNTY OF Pinal

I hereby certify that the within instrument was filed and recorded at request of Kennecott Copper Corp.

on NOV - 8 1968 3:00 P.M., Docket 552 PAGE 371 Fee \$1.00

Page.....

Witness my hand and official seal the day and year aforesaid.

SOPHIE M. SMITH  
County Recorder.

By John Goodman  
Deputy Recorder.

Indexed	Photostat Compared	Blotted
---------	--------------------	---------

INDEXED COMPARED

A MC 66892

RECEIVED  
BLM. AZ STATE OFFICE

OCT 2 10 00 AM '68  
PINAL COUNTY ARIZONA



SUPPLEMENTAL INFORMATION FORM

(B.L.M. ORGANIC ACT)

The name of this claim is RAY NO. 75, which  
is recorded in Docket 552 at page  
372 in the office of the Recorder  
of PINAL County, Arizona.

The latest amendment of the aforesaid claim is the \_\_\_\_\_  
claim and recorded in \_\_\_\_\_  
at page \_\_\_\_\_.

The current owner is KENNECOTT COPPER CORPORATION, % MINE  
ENGINEERING DEPARTMENT, whose address is Hayden, Arizona  
85235.

This is a LODE claim which was  
located on OCTOBER 28 in the year  
of 1968.

This claim is situated in SW<sup>1</sup> - NW<sup>1</sup>  
of Section (s) 24 - 25, Township 3S,  
Range 13E, G. & S. R. B. & M.

RECEIVED  
B.L.M. REGISTERED OFFICE  
PHOENIX, ARIZONA  
OCT 3 10 00 AM '78

### Notice of Mining Location LODE CLAIM

TO ALL WHOM IT MAY CONCERN:

This Mining Claim, the name of which is the Ray No. 75  
Mining Claim, situate on land belonging to the United States of America, and in which there are valuable mineral deposits, was entered upon and located for the purpose of exploration and purchase by Kennecott Copper Corporation, by Marshall Dale  
a citizen of the United States

(Locator must insert either "A Citizen of the United States," or "Who has declared his intention to become a Citizen of the United States.")  
the undersigned, on the 28<sup>th</sup> day of OCTOBER, 1968

The length of this claim is 1500 feet and 1 claim 200 feet in a westerly direction and 1300 feet in a easterly direction from the center of the discovery shaft, at which this notice is posted, lengthwise of the claim together with 300 feet in width of the surface grounds, on each side of the center of said claim. The general course of the lode deposit and premises is from the east to the west

The claim is situated and located in the Mineral Creek Mining District, in Pinal county, in the State of Arizona, the northwest corner of this claim being about 125 feet north and 1200 east of the section corner common to Sections 23, 24, 25 and 26, T3S, R13E, G. & S. R. B. & M.

The surface boundaries of the claim are marked upon the ground as follows:  
Beginning at a wooden post

at a point in a westerly direction 200 feet from the discovery shaft (at which this notice is posted), being in the center of the west end line of said claim; thence north, 300 feet to a wooden post, being the northwest corner of said claim; thence east, 1500 feet to a wooden post being at the northeast corner of said claim; thence south, 300 feet to a wooden post at the center of the east end of this claim; thence south, 300 feet to a wooden post, being at the southeast corner of said claim; thence west, 1500 feet to a wooden post at the southwest corner of said claim; thence north, 300 feet to the place of beginning.

Dated and posted on the ground this 28<sup>th</sup> day of OCTOBER, 1968

James W. Lyon  
Witness

Kennecott Copper Corporation  
By: Marshall Dale  
Locator (☑)

STATE OF ARIZONA }  
COUNTY OF Maricopa } ss.

I hereby certify that the within instrument was filed and recorded at request of Kennecott Copper Corp.

on NOV - 8 1968 at 371306  
3:00 P.M. Docket 552 Page 372  
Fee \$1.00

Witness my hand and official seal the day and year aforesaid.

SOPHIE M. SMITH

County Recorder.

By Jean Goodman  
Deputy Recorder.

Indexed	Photostat Compared	Blotted

INDEXED COMPARED

A MC 66892

RECEIVED  
B.L.M. ARIZONA STATE OFFICE  
OCT 3 10 00 AM '79



SUPPLEMENTAL INFORMATION FORM

(B.L.M. ORGANIC ACT)

The name of this claim is RAY NO. 76, which  
is recorded in Docket 552 at page  
373 in the office of the Recorder  
of PINAL County, Arizona.

The latest amendment of the aforesaid claim is the \_\_\_\_\_  
claim and recorded in \_\_\_\_\_  
at page \_\_\_\_\_.

The current owner is KENNECOTT COPPER CORPORATION, % MINE  
ENGINEERING DEPARTMENT, whose address is Hayden, Arizona  
85235.

This is a LODE claim which was  
located on OCTOBER 28 in the year  
of 1968.

This claim is situated in NW<sup>1</sup>/<sub>4</sub>  
of Section (s) 25, Township 3S,  
Range 13E, G. & S. R. B. & M.

RECEIVED  
BLM. ADMINISTRATIVE OFFICE  
PHOENIX, ARIZONA  
OCT 31 11 00 AM '79

### Notice of Mining Location LODE CLAIM

TO ALL WHOM IT MAY CONCERN:

This Mining Claim, the name of which is the..... Ray No. 76.....  
Mining Claim, situate on land belonging to the United States of America, and in which there are valuable mineral deposits, was entered upon and located for the purpose of exploration and purchase by  
..... Kennecott Copper Corporation, by Marshall Dale  
..... a citizen of the United States

(Locator must insert either "A Citizen of the United States," or "Who has declared his intention to become a Citizen of the United States.")  
the undersigned, on the 28<sup>TH</sup> day of OCTOBER, 1968

The length of this claim is 1500 feet and I claim 250 feet in  
a westerly direction and 1250 feet in a easterly direction from  
the center of the discovery shaft, at which this notice is posted, lengthwise of the claim together  
with 300 feet in width of the surface grounds, on each side of the center of said  
claim. The general course of the lode deposit and premises is from the east  
to the west

The claim is situated and located in the..... Mineral Creek Mining District, in  
Pinal county, in the State of Arizona,..... the northwest  
corner of this claim..... being about 475 feet south  
and 1200 feet east of the section corner common to Sections 23, 24,  
25 and 26, T3S, R13E, G. & S. R. B. & M., and bounded on the north  
by Ray No. 75 and the south by Ray No. 77 claims.

The surface boundaries of the claim are marked upon the ground as follows:  
Beginning at..... a wooden post

at a point in a westerly direction..... 250 feet from  
the discovery shaft (at which this notice is posted), being in the center of the... west  
end line of said claim; thence..... north, 300 feet to a..... wooden post  
....., being the..... northwest corner of said claim;  
thence east, 1500 feet to a..... wooden post being at the  
northeast corner of said claim; thence south, 300 feet  
to a wooden post at the center of the east end of this claim;  
thence south, 300 feet to a..... wooden post, being at the  
southeast corner of said claim; thence west, 1500 feet  
to a wooden post at the southwest corner of said claim;  
thence north, 300 feet to the place of beginning.

Dated and posted on the ground this 28<sup>TH</sup> day of OCTOBER, 1968  
James W. Loan..... Kennecott Copper Corporation  
By: Marshall Dale..... Locator

Witness

STATE OF ARIZONA }  
COUNTY OF Pinal } ss.

I hereby certify that the within instrument was filed and recorded at  
request of Kennecott Copper Corp

Witness my hand and official seal the day and year aforesaid.

SOPHIE M. SMITH  
County Recorder.

By J. M. Woodman  
Deputy Recorder.

on NOV - 8 1968 at 371397  
Fee \$1.00

3:00 P.M., Docket 552 PAGE 373

Page.....

Indexed	Photostat Compared	Blotted

INDEXED COMPARED

A MC 66892

RECEIVED  
PLM. AZ STATE OFFICE  
OCT 3 10 00 AM '68



SUPPLEMENTAL INFORMATION FORM

(B.L.M. ORGANIC ACT)

The name of this claim is RAY NO. 77, which  
 is recorded in Docket 552 at page  
374 in the office of the Recorder  
 of PINAL County, Arizona.

The latest amendment of the aforesaid claim is the \_\_\_\_\_  
 \_\_\_\_\_ claim and recorded in \_\_\_\_\_  
 \_\_\_\_\_ at page \_\_\_\_\_.

The current owner is KENNECOTT COPPER CORPORATION, % MINE  
 ENGINEERING DEPARTMENT, whose address is Hayden, Arizona  
 85235.

This is a LODE claim which was  
 located on OCTOBER 28 in the year  
 of 1968.

This claim is situated in NW<sup>1</sup>  
 of Section (s) 25, Township 3S,  
 Range 13E, G. & S. R. B. & M.

RECEIVED  
 BLM ARCHIVING OFFICE  
 PHOENIX, ARIZONA  
 OCT 31 11 00 AM '79

### Notice of Mining Location LODE CLAIM

TO ALL WHOM IT MAY CONCERN:

This Mining Claim, the name of which is the..... Ray No. 77.....  
Mining Claim, situate on land belonging to the United States of America, and in which there are valuable mineral deposits, was entered upon and located for the purpose of exploration and purchase by Kennecott Copper Corporation, by Marshall Dale  
a citizen of the United States

(Locator must insert either "A Citizen of the United States," or "Who has declared his intention to become a Citizen of the United States.")  
the undersigned, on the 28<sup>TH</sup> day of OCTOBER, 1968

The length of this claim is 1500 feet and 1 claim 210 feet in a westerly direction and 1290 feet in a easterly direction from the center of the discovery shaft, at which this notice is posted, lengthwise of the claim together with 300 feet in width of the surface grounds, on each side of the center of said claim. The general course of the lode deposit and premises is from the east to the west

The claim is situated and located in the Mineral Creek Mining District, in Pinal county, in the State of Arizona, the northwest corner of this claim being about 4200 feet north and 1200 feet east of the section corner common to Sections 25, 26, 35 and 36, T3S, R13E, G. & S. R. B. & M., and bounded on the north by Ray No. 76 and on the south by Ray No. 78 claims.

The surface boundaries of the claim are marked upon the ground as follows:  
Beginning at a wooden post  
at a point in a westerly direction 210 feet from the discovery shaft (at which this notice is posted), being in the center of the west end line of said claim; thence north, 300 feet to a wooden post northwest corner of said claim; thence east, 1500 feet to a wooden post being at the northeast corner of said claim; thence south, 300 feet to a wooden post at the center of the east end of this claim; thence south, 300 feet to a wooden post, being at the southeast corner of said claim; thence west, 1500 feet to a wooden post at the southwest corner of said claim; thence north, 300 feet to the place of beginning.

Dated and posted on the ground this 28<sup>TH</sup> day of OCTOBER, 1968.  
James W. Iron Kennecott Copper Corporation  
Witness By: Marshall Dale Locator (☐)

STATE OF ARIZONA, }  
COUNTY OF Pinal } ss.  
I hereby certify that the within instrument was filed and recorded at request of Kennecott Copper Corp.

Witness my hand and official seal the day and year aforesaid.  
SOPHIE M. SMITH  
County Recorder.

By John Goodman  
Deputy Recorder.

on NOV - 8 1968 at 371398  
3:00 P.M. Docket 552 Page 374  
FEE \$1.00

Indexed	Photostat Compared	Blotted
---------	--------------------	---------

INDEXED COMPARED

A MC 66892

RECEIVED OFFICE  
B.L.M. AZ STATE OFFICE  
OCT 3 10 00 AM '79



SUPPLEMENTAL INFORMATION FORM

(B.L.M. ORGANIC ACT)

The name of this claim is RAY NO. 78, which  
is recorded in Docket 552 at page  
375 in the office of the Recorder  
of PINAL County, Arizona.

The latest amendment of the aforesaid claim is the \_\_\_\_\_  
claim and recorded in \_\_\_\_\_  
at page \_\_\_\_\_.

The current owner is KENNECOTT COPPER CORPORATION, % MINE  
ENGINEERING DEPARTMENT, whose address is Hayden, Arizona  
85235.

This is a LODE claim which was  
located on OCTOBER 28 in the year  
of 1968.

This claim is situated in NW<sup>1</sup>/<sub>4</sub>  
of Section (s) 25, Township 3S,  
Range 13E, G. & S. R. B. & M.

RECEIVED  
BLM. ALBUQUERQUE OFFICE  
OCT 3 10 00 AM '79  
PHOENIX, ARIZONA

A MC

67517

### Notice of Mining Location

LODE CLAIM

TO ALL WHOM IT MAY CONCERN:

This Mining Claim, the name of which is the..... Ray No. 78  
Mining Claim, situate on land belonging to the United States of America, and in which there are valuable mineral deposits, was entered upon and located for the purpose of exploration and purchase by Kennecott Copper Corporation, by Marshall Dale  
..... a citizen of the United States.

(Locator must insert either "A Citizen of the United States," or "Who has declared his intention to become a Citizen of the United States.")  
the undersigned, on the 28<sup>TH</sup> day of OCTOBER, 19.....

The length of this claim is 1500 feet and I claim 435 feet in a westerly direction and 1065 feet in a easterly direction from the center of the discovery shaft, at which this notice is posted, lengthwise of the claim together with 300 feet in width of the surface grounds, on each side of the center of said claim. The general course of the lode deposit and premises is from the east to the west.

The claim is situated and located in the Mineral Creek Mining District, in Pinal county, in the State of Arizona, the northwest corner of this claim being about 3600 feet north and 1200 east of the section corner common to Sections 25, 26, 35 and 36, T3S, R13E, G. & S. R. B. & M.

The surface boundaries of the claim are marked upon the ground as follows:  
Beginning at a wooden post

at a point in a westerly direction 435 feet from the discovery shaft (at which this notice is posted), being in the center of the west end line of said claim; thence north, 300 feet to a wooden post, being the corner of said claim; thence east, 1500 feet to a wooden post being at the northeast corner of said claim; thence south, 300 feet to a wooden post at the center of the east end of this claim; thence south, 300 feet to a wooden post, being at the southeast corner of said claim; thence west, 1500 feet to a wooden post at the southwest corner of said claim; thence north, 300 feet to the place of beginning.

Dated and posted on the ground this 28<sup>TH</sup> day of OCTOBER, 1968  
James W. Jones Witness  
Kennecott Copper Corporation  
By: Marshall Dale Locator (✓)

STATE OF ARIZONA }  
COUNTY OF Pinal } ss.

I hereby certify that the within instrument was filed and recorded at request of Kennecott Copper Corp.

on NOV - 8 1968 at 3:00 P.M.

Docket 552 PAGE 375  
Page.....

Witness my hand and official seal the day and year aforesaid.

SOPHIE M. SMITH  
County Recorder.

By Jim Hodman  
Deputy Recorder.

Indexed	Photostat Compared	Blotted
---------	--------------------	---------

INDEXED COMPARED

A MC 66892

RECEIVED  
B.L.M. AZ STATE OFFICE  
OCT 3 10 00 AM '68



SUPPLEMENTAL INFORMATION FORM

(B.L.M. ORGANIC ACT)

The name of this claim is RAY NO. 79, which  
is recorded in Docket 552 at page  
376 in the office of the Recorder  
of PINAL County, Arizona.

The latest amendment of the aforesaid claim is the \_\_\_\_\_  
claim and recorded in \_\_\_\_\_  
at page \_\_\_\_\_.

The current owner is KENNECOTT COPPER CORPORATION, % MINE  
ENGINEERING DEPARTMENT, whose address is Hayden, Arizona  
85235.

This is a LODE claim which was  
located on OCTOBER 11 in the year  
of 1968.

This claim is situated in NW<sup>1</sup>, SW<sup>1</sup>  
of Section (s) 25, Township 3S,  
Range 13E, G. & S. R. B. & M.

RECEIVED  
BLM REGISTER OFFICE  
PHOENIX, ARIZONA  
OCT 3 10 00 AM '78

Notice of Mining Location

LODE CLAIM

TO ALL WHOM IT MAY CONCERN:

This Mining Claim, the name of which is the Ray No. 79 Mining Claim, situate on land belonging to the United States of America, and in which there are valuable mineral deposits, was entered upon and located for the purpose of exploration and purchase by Kennecott Copper Corporation, by Marshall Dale a citizen of the United States

(Locator must insert either "A Citizen of the United States," or "Who has declared his intention to become a Citizen of the United States.") the undersigned, on the 11th day of October, 1968

The length of this claim is 1500 feet and I claim 20 feet in a westerly direction and 1480 feet in a easterly direction from the center of the discovery shaft, at which this notice is posted, lengthwise of the claim together with 300 feet in width of the surface grounds, on each side of the center of said claim. The general course of the lode deposit and premises is from the east to the west

The claim is situated and located in the Mineral Creek Mining District, in Pinal county, in the State of Arizona, the northwest corner of this claim being about 3000 feet north and 1200 feet east of the section corner common to Sections 25, 26, 35 and 36, T3S, R13E, G. & S. R. B. & M.

The surface boundaries of the claim are marked upon the ground as follows:

Beginning at a wooden post at a point in a westerly direction 20 feet from the discovery shaft (at which this notice is posted), being in the center of the west end line of said claim; thence north, 300 feet to a wooden post, being the northwest corner of said claim; thence east, 1500 feet to a wooden post being at the northeast corner of said claim; thence south, 300 feet to a wooden post at the center of the east end of this claim; thence south, 300 feet to a wooden post, being at the southeast corner of said claim; thence west, 1500 feet to a wooden post at the southwest corner of said claim; thence north, 300 feet to the place of beginning.

Dated and posted on the ground this 11th day of October, 1968. Hyde M. Smith, Witness; Kennecott Copper Corporation, By: Marshall Dale, Locator(s)

STATE OF ARIZONA COUNTY OF Pinal ss.

I hereby certify that the within instrument was filed and recorded at request of Kennecott Copper Corp.

Witness my hand and official seal the day and year aforesaid.

SOPHIE M. SMITH County Recorder. By: Fern Hudson Deputy Recorder.

on NOV - 8 1968 371400 3:00 P.M. Docket Fee \$1.00

Table with 3 columns: Indexed, Photostat Compared, Blotted

A MC 66892

RECEIVED B.L.M. AZ STATE OFFICE

INDEXED COMPARED



SUPPLEMENTAL INFORMATION FORM

(B.L.M. ORGANIC ACT)

The name of this claim is RAY NO. 80, which  
is recorded in Docket 552 at page  
377 in the office of the Recorder  
of PINAL County, Arizona.

The latest amendment of the aforesaid claim is the \_\_\_\_\_  
claim and recorded in \_\_\_\_\_  
at page \_\_\_\_\_.

The current owner is KENNECOTT COPPER CORPORATION, % MINE  
ENGINEERING DEPARTMENT, whose address is Hayden, Arizona  
85235.

This is a LODE claim which was  
located on OCTOBER 11 in the year  
of 1968.

This claim is situated in SW<sup>1</sup>/<sub>4</sub>  
of Section (s) 25, Township 3S,  
Range 13E, G. & S. R. B. & M.

RECEIVED  
BLM. RESOURCES OFFICE  
PHOENIX, ARIZONA  
OCT 3 12 00 PM '78

Notice of Mining Location
LODE CLAIM

TO ALL WHOM IT MAY CONCERN:

This Mining Claim, the name of which is the Ray No. 80 Mining Claim, situate on land belonging to the United States of America, and in which there are valuable mineral deposits, was entered upon and located for the purpose of exploration and purchase by Kennecott Copper Corporation, by Marshall Dale a citizen of the United States the undersigned, on the 11th day of October, 1968. The length of this claim is 1500 feet and 1 claim 20 feet in a westerly direction and 1480 feet in a easterly direction from the center of the discovery shaft, at which this notice is posted, lengthwise of the claim together with 300 feet in width of the surface grounds, on each side of the center of said claim. The general course of the lode deposit and premises is from the east to the west.

The claim is situated and located in the Mineral Creek Mining District, in Pinal county, in the State of Arizona, the northwest corner of this claim being about 2400 feet north and 1200 feet east of the section corner common to Sections 25, 26, 35, and 36, T3S, R13E, G. & S.R.B. & M.

The surface boundaries of the claim are marked upon the ground as follows: Beginning at a wooden post

at a point in a westerly direction 20 feet from the discovery shaft (at which this notice is posted), being in the center of the west end line of said claim; thence north, 300 feet to a wooden post, being the northwest corner of said claim; thence east, 1500 feet to a wooden post being at the northeast corner of said claim; thence south, 300 feet to a wooden post at the center of the east end of this claim; thence south, 300 feet to a wooden post, being at the southeast corner of said claim; thence west, 1500 feet to a wooden post at the southwest corner of said claim; thence north, 300 feet to the place of beginning.

Dated and posted on the ground this 11th day of October, 1968. Clyde Mc Crosby Jr. Kennecott Copper Corporation. By: Marshall Dale Locator

STATE OF ARIZONA COUNTY OF Pinal ss. I hereby certify that the within instrument was filed and recorded at request of Kennecott Copper Corp

Witness my hand and official seal the day and year aforesaid. SOPHIE M. SMITH County Recorder. By: Jean Henderson Deputy Recorder.

on NOV - 8 1968 at 371401 Fee \$1.00 3:00 P.M. Docket DOCKET 552 PAGE 377

Table with 3 columns: Indexed, Photostat Compared, Blotted

A MC 66892

RECEIVED B.L.M. ARIZONA STATE OFFICE

INDEXED COMPARED



SUPPLEMENTAL INFORMATION FORM

(B.L.M. ORGANIC ACT)

The name of this claim is RAY NO. 81, which  
is recorded in Docket 552 at page  
378 in the office of the Recorder  
of PINAL County, Arizona.

The latest amendment of the aforesaid claim is the \_\_\_\_\_  
claim and recorded in \_\_\_\_\_  
at page \_\_\_\_\_.

The current owner is KENNECOTT COPPER CORPORATION, % MINE  
ENGINEERING DEPARTMENT, whose address is Hayden, Arizona  
85235.

This is a LODE claim which was  
located on OCTOBER 11 in the year  
of 1968.

This claim is situated in SW<sup>1</sup>  
of Section (s) 25, Township 3S,  
Range 13E, G. & S. R. B. & M.

RECEIVED  
BLM. FIELD OFFICE  
OCT 3 11 00 AM '78  
PHOENIX, ARIZONA

### Notice of Mining Location

LODE CLAIM

TO ALL WHOM IT MAY CONCERN:

This Mining Claim, the name of which is the Ray No. 81 Mining Claim, situate on land belonging to the United States of America, and in which there are valuable mineral deposits, was entered upon and located for the purpose of exploration and purchase by Kennecott Copper Corporation, by Marshall Dale a citizen of the United States

(Locator must insert either "A Citizen of the United States," or "Who has declared his intention to become a Citizen of the United States.") the undersigned, on the 11th day of October, 1968.

The length of this claim is 1500 feet and I claim 150 feet in a westerly direction and 1350 feet in a easterly direction from the center of the discovery shaft, at which this notice is posted, lengthwise of the claim together with 300 feet in width of the surface grounds, on each side of the center of said claim. The general course of the lode deposit and premises is from the east to the west.

The claim is situated and located in the Mineral Creek Mining District, in Pinal county, in the State of Arizona, the northwest corner of this claim being about 1800 feet north and 1200 feet east of the section corner common to Sections 25, 26, 35 and 36, T3S, R13E, G. & S. R. B. & M.

The surface boundaries of the claim are marked upon the ground as follows:  
Beginning at a wooden post

at a point in a westerly direction 150 feet from the discovery shaft (at which this notice is posted), being in the center of the west end line of said claim; thence north, 300 feet to a wooden post, being the northwest corner of said claim; thence east, 1500 feet to a wooden post being at the northeast corner of said claim; thence south, 300 feet to a wooden post at the center of the east end of this claim; thence south, 300 feet to a wooden post, being at the southeast corner of said claim; thence west, 1500 feet to a wooden post at the southwest corner of said claim; thence north, 300 feet to the place of beginning.

Dated and posted on the ground this 11th day of October, 1968.  
Hyde Metrosky Jr. Witness  
Kennecott Copper Corporation  
By: Marshall Dale Locator

STATE OF ARIZONA }  
COUNTY OF Pinal } ss.

I hereby certify that the within instrument was filed and recorded at request of Kennecott Copper Corp.

on NOV - 8 1968 DOCKET 552 PAGE 378 Fee \$1.00  
3:00 P. M, Docket

Page.....

Witness my hand and official seal the day and year aforesaid.

SOPHIE M. SMITH

County Recorder.

By Jean Goodman Deputy Recorder.

Indexed	Photostat Compared	Blotted
---------	--------------------	---------

INDEXED COMPARED

A MC 66892

RECEIVED  
BLM. AZ STATE OFFICE



SUPPLEMENTAL INFORMATION FORM

(B.L.M. ORGANIC ACT)

The name of this claim is RAY NO. 82, which  
 is recorded in Docket 552 at page  
379 in the office of the Recorder  
 of PINAL County, Arizona.

The latest amendment of the aforesaid claim is the \_\_\_\_\_  
 \_\_\_\_\_ claim and recorded in \_\_\_\_\_  
 \_\_\_\_\_ at page \_\_\_\_\_.

The current owner is KENNECOTT COPPER CORPORATION, % MINE  
 ENGINEERING DEPARTMENT, whose address is Hayden, Arizona  
 85235.

This is a LODE claim which was  
 located on OCTOBER 11 in the year  
 of 1968.

This claim is situated in SW $\frac{1}{4}$   
 of Section (s) 25, Township 3S,  
 Range 13E, G. & S. R. B. & M.

RECEIVED  
 BLM SERVICE OFFICE  
 PHOENIX, ARIZONA  
 OCT 3 10 00 AM '79

Notice of Mining Location  
LODE CLAIM

TO ALL WHOM IT MAY CONCERN:

This Mining Claim, the name of which is the..... Ray No. 82  
Mining Claim, situate on land belonging to the United States of America, and in which there are valuable mineral deposits, was entered upon and located for the purpose of exploration and purchase by Kennecott Copper Corporation, by Marshall Dale  
..... a citizen of the United States.

(Locator must insert either "A Citizen of the United States," or "Who has declared his intention to become a Citizen of the United States.")  
the undersigned, on the 11th day of October, 1968

The length of this claim is 1500 feet and 1 claim 20 feet in a westerly direction and 1480 feet in a easterly direction from the center of the discovery shaft, at which this notice is posted, lengthwise of the claim together with 300 feet in width of the surface grounds, on each side of the center of said claim. The general course of the lode deposit and premises is from the east to the west

The claim is situated and located in the Mineral Creek Mining District, in Pinal county, in the State of Arizona, the northwest corner of this claim being about 1200 feet north and 1200 feet east of the section corner common to Sections 25, 26, 35 and 36, T3S, R13E, G. & S. R. B. & M.

The surface boundaries of the claim are marked upon the ground as follows:  
Beginning at a wooden post

at a point in a westerly direction 20 feet from the discovery shaft (at which this notice is posted), being in the center of the west

end line of said claim; thence north, 300 feet to a wooden post, being the northwest corner of said claim;

thence east, 1500 feet to a wooden post being at the northeast corner of said claim; thence south, 300 feet

to a wooden post at the center of the east end of this claim; thence south, 300 feet to a wooden post, being at the southeast corner of said claim; thence West, 1500 feet

to a wooden post at the southwest corner of said claim; thence north, 300 feet to the place of beginning.

Dated and posted on the ground this 11th day of October, 1968  
Wyde M. Crosby Jr. Kennecott Copper Corporation  
Witness By: Marshall Dale Locator

STATE OF ARIZONA }  
COUNTY OF Pinal } ss.

I hereby certify that the within instrument was filed and recorded at request of Kennecott Copper Corp

NOV - 8 1968 at 371403

on 3:00 P.M. at DOCKET 552 PAGE 379 Fee \$1.00

Page.....

Witness my hand and official seal the day and year aforesaid.

SOPHIE M. SMITH  
County Recorder.

By Jean Goodman  
Deputy Recorder.

Indexed	Photostat Compared	Blotted
---------	--------------------	---------

INDEXED COMPARED

A MC 66892

RECEIVED  
BLM. AZ STATE OFFICE  
NOV 11 1968



SUPPLEMENTAL INFORMATION FORM

(B.L.M. ORGANIC ACT)

The name of this claim is RAY NO. 83, which  
 is recorded in Docket 552 at page  
380 in the office of the Recorder  
 of PINAL County, Arizona.

The latest amendment of the aforesaid claim is the \_\_\_\_\_  
 \_\_\_\_\_ claim and recorded in \_\_\_\_\_  
 \_\_\_\_\_ at page \_\_\_\_\_.

The current owner is KENNECOTT COPPER CORPORATION, % MINE  
 ENGINEERING DEPARTMENT, whose address is Hayden, Arizona  
 85235.

This is a LODE claim which was  
 located on OCTOBER 11 in the year  
 of 1968.

This claim is situated in SW $\frac{1}{4}$   
 of Section (s) 25, Township 3S,  
 Range 13E, G. & S. R. B. & M.

RECEIVED  
 BLM. REC'D OFFICE  
 PHOENIX, ARIZONA  
 OCT 3 10 00 AM '78

Notice of Mining Location  
LODE CLAIM

TO ALL WHOM IT MAY CONCERN:

This Mining Claim, the name of which is the Ray No. 83  
Mining Claim, situate on land belonging to the United States of America, and in which there are valuable mineral deposits, was entered upon and located for the purpose of exploration and purchase by Kennecott Copper Corporation, by Marshall Dale  
a citizen of the United States  
(Locator must insert either "A Citizen of the United States," or "Who has declared his intention to become a Citizen of the United States.")  
the undersigned, on the 11th day of October, 1968.

The length of this claim is 1500 feet and 1 claim 20 feet in a westerly direction and 1480 feet in a easterly direction from the center of the discovery shaft, at which this notice is posted, lengthwise of the claim together with 300 feet in width of the surface grounds, on each side of the center of said claim. The general course of the lode deposit and premises is from the east to the west.

The claim is situated and located in the Mineral Creek Mining District, in the Pinal county, in the State of Arizona, the northwest corner of this claim being about 600 feet north and 1200 feet east of the section corner common to Sections 25, 26, 35, and 36, T3S, R13E, G. & S. R. B. & M'

The surface boundaries of the claim are marked upon the ground as follows:  
Beginning at a wooden post

at a point in a westerly direction 20 feet from the discovery shaft (at which this notice is posted), being in the center of the west end line of said claim; thence north, 300 feet to a wooden post, being the northwest corner of said claim; thence east, 1500 feet to a wooden post being at the northeast corner of said claim; thence south, 300 feet to a wooden post at the center of the east end of this claim; thence south, 300 feet to a wooden post, being at the southeast corner of said claim; thence west, 1500 feet to a wooden post at the southwest corner of said claim; thence north, 300 feet to the place of beginning.

Dated and posted on the ground this 11th day of October, 1968.  
Uyde McCroskey Jr. Kennecott Copper Corporation  
Witness By: Marshall Dale Locator

STATE OF ARIZONA }  
COUNTY OF Pinal } ss.  
I hereby certify that the within instrument was filed and recorded at request of Kennecott Copper Corp

on NOV - 8 1968 at 371101  
3:00 P.M. Fee \$1.00  
Docket 552 PAGE 380  
Page .....

Witness my hand and official seal the day and year aforesaid.  
SOPHIE M. SMITH  
County Recorder.  
By Jean Goodwin Deputy Recorder.

Indexed	Photostat Compared	Blotted
---------	--------------------	---------

RECEIVED  
BLM. AZ STATE OFFICE  
OCT 3 10 00 AM '79  
PHOENIX, ARIZONA

A MC 66892



SUPPLEMENTAL INFORMATION FORM

(B.L.M. ORGANIC ACT)

The name of this claim is RAY NO. 84, which  
is recorded in Docket 758 at page  
967 in the office of the Recorder  
of PINAL County, Arizona.

The latest amendment of the aforesaid claim is the \_\_\_\_\_  
claim and recorded in \_\_\_\_\_  
at page \_\_\_\_\_.

The current owner is KENNECOTT COPPER CORPORATION, % MINE  
ENGINEERING DEPARTMENT, whose address is Hayden, Arizona  
85235.

This is a LODE claim which was  
located on AUGUST 6 in the year  
of 1974.

This claim is situated in SE<sup>1</sup>/<sub>4</sub>  
of Section (s) 25, Township 3S,  
Range 13E, G. & S. R. B. & M.

RECEIVED  
BLM/AZ REC'D OFFICE  
PHOENIX, ARIZONA  
OCT 3 10 00 AM '79

A MC 67523

Notice of Mining Location

LODE CLAIM

TO ALL WHOM IT MAY CONCERN:

This Mining Claim, the name of which is the Ray No. 84

Mining Claim, situated on land belonging to the United States of America, and in which there are valuable mineral deposits, was entered upon and located for the purpose of exploration and purchase by

Kennecott Copper Corporation, by *Joaquin*

*Joaquin* a citizen of the United States

(Locator must insert either "A Citizen of the United States," or "Who has declared his intention to become a Citizen of the United States.")

the undersigned, on the 6th day of AUGUST, 1974

The length of this claim is 1500 feet and I claim 20 feet in a easterly direction and 1480 feet in a westerly direction from

the center of the discovery shaft, at which this notice is posted, lengthwise of the claim together with 300 feet in width of the surface grounds, on each side of the center of said

claim. The general course of the lode deposit and premises is from the east to the west

The claim is situated and located in the Mineral Creek Mining District, in

Pinal county, in the State of Arizona, about the northeast

in a corner of this claim being approximately about 600 feet north and

1100 feet west of the section corner common to sections 25, 30, 31 and 36, T3S, R13 and 14E, G. & S. R. B. & M.

The surface boundaries of the claim are marked upon the ground as follows:

Beginning at wooden post

at a point in a easterly direction 20 feet from the discovery shaft (at which this notice is posted), being in the center of the east

end line of said claim; thence north, 300 feet to a wooden post, being the northeast corner of said claim;

thence west, 1500 feet to a wooden post, being at the northwest corner of said claim; thence south, 300 feet

to a wooden post at the center of the west end of this claim; thence south, 300 feet to a wooden post, being at the southwest corner of said claim; thence east, 1500 feet

to a wooden post at the southeast corner of said claim; thence north, 300 feet to the place of beginning.

Dated and posted on the ground this 6th day of AUGUST, 1974

*W.L. Slump*

KENNECOTT COPPER CORPORATION

By: *Joaquin* (Locator(s))

Witness

STATE OF ARIZONA }  
COUNTY OF Pinal } ss.

I hereby certify that the within instrument was filed and recorded at

request of Kennecott Copper Corp.

on AUG 29 1974 at

11:30 A.M. Docket

Page DKT 758 PAGE 957

Witness my hand and official seal the day and year aforesaid.

WILLIAM S. TRUMAN  
County Recorder.

By: *Pauline C. Caldwell*  
Deputy Recorder.

Indexed	Photostat	Blotted
INDEXED	Compared	



PHOENIX, ARIZONA

OCT 3 10 00 AM '79

RECEIVED B.L.M. AZ STATE OFFICE

A MC 66892



SUPPLEMENTAL INFORMATION FORM

(B.L.M. ORGANIC ACT)

The name of this claim is RAY NO. 85, which  
is recorded in Docket 758 at page  
968 in the office of the Recorder  
of PINAL County, Arizona.

The latest amendment of the aforesaid claim is the \_\_\_\_\_  
claim and recorded in \_\_\_\_\_  
at page \_\_\_\_\_.

The current owner is KENNECOTT COPPER CORPORATION, % MINE  
ENGINEERING DEPARTMENT, whose address is Hayden, Arizona  
85235.

This is a LODE claim which was  
located on AUGUST 6 in the year  
of 1974.

This claim is situated in SE<sup>1</sup>/<sub>4</sub>  
of Section (s) 25, Township 3S,  
Range 13E, G. & S. R. B. & M.

RECEIVED  
BLM ORGANIC OFFICE  
PHOENIX ARIZONA  
OCT 3 11 00 AM '79

A MC 67524

Notice of Mining Location  
LODE CLAIM

TO ALL WHOM IT MAY CONCERN:

This Mining Claim, the name of which is the Ray No. 85  
Mining Claim, situate on land belonging to the United States of America, and in which there are valuable mineral deposits, was entered upon and located for the purpose of exploration and purchase by Kennecott Copper Corporation, by Jazquin  
Jazquin a citizen of the United States  
(Locator must insert either "A Citizen of the United States," or "Who has declared his intention to become a Citizen of the United States.")  
the undersigned, on the 6<sup>th</sup> day of AUGUST, 1974.

The length of this claim is 1500 feet and I claim 20 feet in a easterly direction and 1480 feet in a westerly direction from the center of the discovery shaft, at which this notice is posted, lengthwise of the claim together with 300 feet in width of the surface grounds, on each side of the center of said claim. The general course of the lode deposit and premises is from the east to the west.

The claim is situated and located in the Mineral Creek Mining District, in Pinal county, in the State of Arizona, about the northeast corner of this claim being about 1200 feet north and 1100 feet west of the section corner common to sections 25, 30, 31 and 36, T3S, R13 and 14E, G. & S. R. B. & M.

The surface boundaries of the claim are marked upon the ground as follows:  
Beginning at wooden post

at a point in a easterly direction 20 feet from the discovery shaft (at which this notice is posted), being in the center of the east end line of said claim; thence north, 300 feet to a wooden post, being the northeast corner of said claim; thence west, 1500 feet to a wooden post being at the northwest corner of said claim; thence south, 300 feet to a wooden post at the center of the west end of this claim; thence south, 300 feet to a wooden post, being at the southwest corner of said claim; thence east, 1500 feet to a wooden post at the southeast corner of said claim; thence north, 300 feet to the place of beginning.

Dated and posted on the ground this 6<sup>th</sup> day of AUGUST, 1974.  
William S. Truman WITNESS  
BY: Jazquin LOCATOR(S)

STATE OF ARIZONA }  
COUNTY OF Pinal } ss.

I hereby certify that the within instrument was filed and recorded at request of Kennecott Copper Corp

on AUG 29 1974 at 11:30 A.M., Docket

Page 758 PAGE 968

Witness my hand and official seal the day and year aforesaid.

WILLIAM S. TRUMAN  
County Recorder.

By Pauline C. Caldwell  
Deputy Recorder.



Indexed	Photostat Compared	Blotted
INDEXED		

RECEIVED  
BLM. AZ STATE OFFICE  
OCT 3 10 00 AM '79

A MC 66892



SUPPLEMENTAL INFORMATION FORM

(B.L.M. ORGANIC ACT)

The name of this claim is RAY NO. 86, which  
 is recorded in Docket 758 at page  
969 in the office of the Recorder  
 of PINAL County, Arizona.

The latest amendment of the aforesaid claim is the \_\_\_\_\_  
 \_\_\_\_\_ claim and recorded in \_\_\_\_\_  
 \_\_\_\_\_ at page \_\_\_\_\_.

The current owner is KENNECOTT COPPER CORPORATION, % MINE  
 ENGINEERING DEPARTMENT, whose address is Hayden, Arizona  
 85235.

This is a LODE claim which was  
 located on AUGUST 6 in the year  
 of 1974.

This claim is situated in SE<sup>1</sup><sub>4</sub>  
 of Section (s) 25, Township 3S,  
 Range 13E, G. & S. R. B. & M.

PROLIFERATION

OCT 3 10 00 AM '78

RECEIVED  
BLM. ASSESSMENT OFFICE

A MC 67525

Notice of Mining Location  
LODE CLAIM

BOOK 758 PAGE 969

TO ALL WHOM IT MAY CONCERN:

This Mining Claim, the name of which is the Ray No. 86

Mining Claim, situated on land belonging to the United States of America, and in which there are valuable mineral deposits, was entered upon and located for the purpose of exploration and purchase by Kennecott Copper Corporation, by *Joaquin*

*Joaquin* a citizen of the United States

(Locator to insert either "A Citizen of the United States," or "Who has declared his intention to become a Citizen of the United States.")  
the undersigned, on the 6<sup>th</sup> day of AUGUST, 1974.

The length of this claim is 1500 feet and 1 claim 20 feet in a easterly direction and 1480 feet in a westerly direction from the center of the discovery shaft, at which this notice is posted, lengthwise of the claim together with 300 feet in width of the surface grounds, on each side of the center of said claim. The general course of the lode deposit and premises is from the east to the west.

The claim is situated and located in the Mineral Creek Mining District, in Pinal county, in the State of Arizona, about the northeast corner of this claim being about 1800 feet north and 1100 feet west of the section corner common to sections 25, 30, 31 and 36, T3S, R13 and 14E, G. & S. R. B. & M.

The surface boundaries of the claim are marked upon the ground as follows:  
Beginning at wooden post

at a point in a easterly direction 20 feet from the discovery shaft (at which this notice is posted), being in the center of the east

end line of said claim; thence north, 300 feet to a wooden post, being the northeast corner of said claim; thence west, 1500 feet to a wooden post being at the northwest corner of said claim; thence south, 300 feet to a wooden post at the center of the west end of this claim; thence south, 300 feet to a wooden post, being at the southwest corner of said claim; thence east, 1500 feet to a wooden post at the southeast corner of said claim; thence north, 300 feet to the place of beginning.

Dated and posted on the ground this 6<sup>th</sup> day of AUGUST, 1974.  
*William J. Stumpf* WITNESS  
By: *Joaquin* LOCATOR(S)

STATE OF ARIZONA }  
COUNTY OF Pinal } ss.  
I hereby certify that the within instrument was filed and recorded at request of Kennecott Copper Corp.

Witness my hand and official seal the day and year aforesaid.  
WILLIAM S. TRUMAN County Recorder.  
By *Pauline C. Caldwell* Deputy Recorder.



on AUG 29 1974 at 11:30 A. M.  
Docketed 758 PAGE 969  
Page.....

Indexed	Photostat	Blotted
INDEXED	Compared	

RECEIVED  
BLM-AZ STATE OFFICE  
OCT 3 10 00 AM '79

A MC 66892



SUPPLEMENTAL INFORMATION FORM

## (B.L.M. ORGANIC ACT)

The name of this claim is RAY NO. 87, which  
 is recorded in Docket 758 at page  
970 in the office of the Recorder  
 of PINAL County, Arizona.

The latest amendment of the aforesaid claim is the \_\_\_\_\_  
 \_\_\_\_\_ claim and recorded in \_\_\_\_\_  
 \_\_\_\_\_ at page \_\_\_\_\_.

The current owner is KENNECOTT COPPER CORPORATION, % MINE  
 ENGINEERING DEPARTMENT, whose address is Hayden, Arizona  
 85235.

This is a LODE claim which was  
 located on AUGUST 6 in the year  
 of 1974.

This claim is situated in SE<sup>1</sup>/<sub>4</sub>  
 of Section (s) 25, Township 3S,  
 Range 13E, G. & S. R. B. & M.

RECEIVED  
 BLM FIELD OFFICE  
 DEPT. OF THE INTERIOR  
 PHOENIX, ARIZONA  
 DEC 3 11 00 AM '79

A MC 67526

### Notice of Mining Location LODE CLAIM

TO ALL WHOM IT MAY CONCERN:

This Mining Claim, the name of which is the Ray No. 87  
Mining Claim, situate on land belonging to the United States of America, and in which there are valuable mineral deposits, was entered upon and located for the purpose of exploration and purchase by Kennecott Copper Corporation, by Joaquin  
Joaquin Gonzalez a citizen of the United States  
(Locator must insert either "A Citizen of the United States," or "Who has declared his intention to become a Citizen of the United States.")  
the undersigned, on the 6th day of August, 1974.

The length of this claim is 1500 feet and I claim 100 feet in a easterly direction and 1400 feet in a westerly direction from the center of the discovery shaft, at which this notice is posted, lengthwise of the claim together with 300 feet in width of the surface grounds, on each side of the center of said claim. The general course of the lode deposit and premises is from the east to the west.

The claim is situated and located in the Mineral Creek Mining District, in Pinal county, in the State of Arizona, about the northeast  
~~in a corner of this claim being~~ about 2400 feet north and  
1100 feet west of the section corner common to sections 25, 30, 31 and 36, T3S, R13 and 14E, G. & S. R. B. & M.


The surface boundaries of the claim are marked upon the ground as follows:  
Beginning at wooden post  
at a point in a easterly direction 100 feet from the discovery shaft (at which this notice is posted), being in the center of the east end line of said claim; thence north, 300 feet to a wooden post, being the northeast corner of said claim; thence west, 1500 feet to a wooden post being at the northwest corner of said claim; thence south, 300 feet to a wooden post at the center of the west end of this claim; thence south, 300 feet to a wooden post, being at the southwest corner of said claim; thence east, 1500 feet to a wooden post at the southeast corner of said claim; thence north, 300 feet to the place of beginning.

Dated and posted on the ground this 6th day of August, 1974  
W.L. Stump  
Witness  
By: Joaquin Gonzalez  
Locator(s)

STATE OF ARIZONA }  
COUNTY OF Pinal } ss.  
I hereby certify that the within instrument was filed and recorded at request of Kennecott Copper Corp.

Witness my hand and official seal the day and year aforesaid.  
WILLIAM S. TRUMAN  
County Recorder.  
By Pauline C. Caldwell  
Deputy Recorder.

A MC 66899



Indexed	Photostat Compared	Blotted
INDEXED		

on AUG 29 1974 at 11:30 A.M. Docket  
Page 758 PAGE 970

RECEIVED  
B.L.M. ARIZONA STATE OFFICE  
OCT 3 10 00 AM '79



SUPPLEMENTAL INFORMATION FORM

(B.L.M. ORGANIC ACT)

The name of this claim is RAY NO. 88, which  
is recorded in Docket 758 at page  
971 in the office of the Recorder  
of PINAL County, Arizona.

The latest amendment of the aforesaid claim is the \_\_\_\_\_  
claim and recorded in \_\_\_\_\_  
at page \_\_\_\_\_.

The current owner is KENNECOTT COPPER CORPORATION, % MINE  
ENGINEERING DEPARTMENT, whose address is Hayden, Arizona  
85235.

This is a LODE claim which was  
located on AUGUST 7 in the year  
of 1974.

This claim is situated in NE $\frac{1}{4}$ , SE $\frac{1}{4}$   
of Section (s) 25, Township 3S,  
Range 13E, G. & S. R. B. & M.

RECEIVED  
BLM, ARIZONA OFFICE  
SEP 9 11 00 AM '79  
PHOENIX, ARIZONA

A MC 67527

Notice of Mining Location  
LODE CLAIM

TO ALL WHOM IT MAY CONCERN:

This Mining Claim, the name of which is the Ray No. 88  
Mining Claim, situate on land belonging to the United States of America, and in which there are valuable mineral deposits, was entered upon and located for the purpose of exploration and purchase by Kennecott Copper Corporation, by J. J. Gagnier  
J. J. Gagnier a citizen of the United States  
(Locator must insert either "A Citizen of the United States," or "Who has declared his intention to become a Citizen of the United States.")  
the undersigned, on the 7th day of August, 1974.

The length of this claim is 1500 feet and I claim 20 feet in a easterly direction and 1130 feet in a westerly direction from the center of the discovery shaft, at which this notice is posted, lengthwise of the claim together with 300 feet in width of the surface grounds, on each side of the center of said claim. The general course of the lode deposit and premises is from the east to the west.

The claim is situated and located in the Mineral Creek Mining District, in Pinal county, in the State of Arizona, ~~about the northeast~~  
~~in a corner of this claim being~~ direction from about 3000 feet north and 1100 feet west of the section corner common to sections 25, 30, 31 and 36, T3S, R13 and 14E, G. & S. R. B. & M.

The surface boundaries of the claim are marked upon the ground as follows:  
Beginning at wooden post

at a point in a easterly direction 20 feet from the discovery shaft (at which this notice is posted), being in the center of the east end line of said claim; thence north, 300 feet to a wooden post, being the northeast corner of said claim; thence west, 1500 feet to a wooden post being at the northwest corner of said claim; thence south, 300 feet to a wooden post at the center of the west end of this claim; thence south, 300 feet to a wooden post, being at the southwest corner of said claim; thence east, 1500 feet to a wooden post at the southeast corner of said claim; thence north, 300 feet to the place of beginning.

Dated and posted on the ground this 7th day of August, 1974.  
William S. Truman WITNESS  
By: J. J. Gagnier LOCATOR(S)

STATE OF ARIZONA }  
COUNTY OF Pinal } ss.

I hereby certify that the within instrument was filed and recorded at

request of Kennecott Copper Corp. 199188

on AUG. 29, 1974 at 11:30 A. M. Docket


Page 758 PAGE 971

Witness my hand and official seal the day and year aforesaid.

WILLIAM S. TRUMAN

County Recorder.

By Pauline C. Caldwell Deputy Recorder.



INDEXED	Photostat Compared	Blotted
---------	--------------------	---------

RECEIVED  
BLM-AZ STATE OFFICE  
AUG 31 10 00 AM '74

A MC 66892



SUPPLEMENTAL INFORMATION FORM

(B.L.M. ORGANIC ACT)

The name of this claim is RAY NO. 89, which  
is recorded in Docket 758 at page  
972 in the office of the Recorder  
of PINAL County, Arizona.

The latest amendment of the aforesaid claim is the \_\_\_\_\_  
claim and recorded in \_\_\_\_\_  
at page \_\_\_\_\_.

The current owner is KENNECOTT COPPER CORPORATION, % MINE  
ENGINEERING DEPARTMENT, whose address is Hayden, Arizona  
85235.

This is a LODE claim which was  
located on AUGUST 7 in the year  
of 1974.

This claim is situated in NE<sup>1</sup>  
of Section (s) 25, Township 3S  
Range 13E, G. & S. R. B. & M.

RECEIVED  
BLM. ARIZONA STATE OFFICE  
PHOENIX, ARIZONA  
OCT. 3 10 00 AM '78

A MC 67528

Notice of Mining Location  
LODE CLAIM

TO ALL WHOM IT MAY CONCERN  
The Mining Claim, the name of which is the Ray No. 89

Mining Claim, situat. on land belong to the United States of America, and in which there are valuable mineral deposits, was entered upon and located for the purpose of exploration and purchase by Kennecott Copper Corporation, by

Jacqueline a citizen of the United States

(Locator must insert either "A Citizen of the United States," or "Who has declared his intention to become a Citizen of the United States.")  
the undersigned, on the 7th day of August, 1974

The length of this claim is 1500 feet and I claim 20 feet in a easterly direction and 1435 feet in a westerly direction from the center of the discovery shaft, at which this notice is posted, lengthwise of the claim together with 300 feet in width of the surface grounds, on each side of the center of said claim. The general course of the lode deposit and premises is from the east to the west

The claim is situated and located in the Mineral Creek Mining District, in Pinal county, in the State of Arizona, ~~about~~ about the northeast in a corner of this claim being about 3600 feet north and 1100 feet west of the section corner common to sections 25, 30, 31 and 36, T3S, R13 and 14E, G. & S. R. B. & M.

The surface boundaries of the claim are marked upon the ground as follows:  
Beginning at wooden post

at a point in a easterly direction 20 feet from the discovery shaft (at which this notice is posted), being in the center of the east

end line of said claim; thence north, 300 feet to a wooden post, being the northeast corner of said claim;

thence west, 1500 feet to a wooden post being at the northwest corner of said claim; thence south, 300 feet

to a wooden post at the center of the west end of this claim; thence south, 300 feet to a wooden post, being at the southwest corner of said claim; thence east, 1500 feet

to a wooden post at the southeast corner of said claim; thence north, 300 feet to the place of beginning.

Dated and posted on the ground this 7th day of August, 1974.

William S. Truman WITNESS  
By: Jacqueline LOCATOR(S)

STATE OF ARIZONA }  
COUNTY OF Pinal } ss.  
I hereby certify that the within instrument was filed and recorded at request of Kennecott Copper Corp.

Witness my hand and official seal the day and year aforesaid.  
WILLIAM S. TRUMAN  
County Recorder.

on AUG 29 1974 at 11:30 A.M. Docket  
Page 758 PAGE 972

By Pauline C. Caldwell  
Deputy Recorder.

499189  
OFFICIAL  
Fee \$1.00

Indexed	Photostat	Blotted
INDEXED	Compared	

RECEIVED  
B.L.M. AZ STATE OFFICE  
OCT 3 10 00 AM '79  
PHOENIX, ARIZONA

A MC 66892



SUPPLEMENTAL INFORMATION FORM

(B.L.M. ORGANIC ACT)

The name of this claim is RAY NO. 90, which  
is recorded in Docket 758 at page  
973 in the office of the Recorder  
of PINAL County, Arizona.

The latest amendment of the aforesaid claim is the \_\_\_\_\_  
claim and recorded in \_\_\_\_\_  
at page \_\_\_\_\_.

The current owner is KENNECOTT COPPER CORPORATION, % MINE  
ENGINEERING DEPARTMENT, whose address is Hayden, Arizona  
85235.

This is a LODE claim which was  
located on AUGUST 8 in the year  
of 1974.

This claim is situated in NE<sup>1</sup>/<sub>4</sub>  
of Section (s) 25, Township 3S,  
Range 13E, G. & S. R. B. & M.

RECEIVED  
BLM/ARIZONA OFFICE  
OCT 3 10 00 AM '79  
PHOENIX, ARIZONA

A MC 67529

### Notice of Mining Location

LODE CLAIM

TO ALL WHOM IT MAY CONCERN:

This Mining Claim, the name of which is the Ray No. 90

Mining Claim, situate on land belonging to the United States of America, and in which there are valuable mineral deposits, was entered upon and located for the purpose of exploration and purchase by

KENNECOTT COPPER CORPORATION, by *Joaquin*

*Joaquin* a citizen of the United States

(Locator must first either be a Citizen of the United States, or "Who has declared his intention to become a Citizen of the United States.")

the undersigned, on the 8<sup>th</sup> day of AUGUST, 1974

The length of this claim is 1500 feet and 1 claim 150 feet in

a westerly direction and 1350 feet in a easterly direction from

the center of the discovery shaft, at which this notice is posted, lengthwise of the claim together

with 300 feet in width of the surface grounds, on each side of the center of said

claim. The general course of the lode deposit and premises is from the east

to the west

The claim is situated and located in the Mineral Creek Mining District, in

Pinal county, in the State of Arizona, about the northwest

~~NE~~ corner of this claim being direction from about 4200 feet north

and 2400 feet west of the section corner common to

Sections 25, 30, 31 and 36, T3S, R13 and 14E, G. & S.R.B. & M.

The surface boundaries of the claim are marked upon the ground as follows:

Beginning at wooden post

at a point in a westerly direction 150 feet from

the discovery shaft (at which this notice is posted), being in the center of the west

end line of said claim; thence north, 300 feet to a wooden post

, being the northwest corner of said claim;

thence east, 1500 feet to a wooden post being at the

northeast corner of said claim; thence south, 300 feet

to a wooden post at the center of the east end of this claim;

thence south, 300 feet to a wooden post, being at the

southeast corner of said claim; thence west, 1500 feet

to a wooden post at the southwest corner of said claim;

thence north, 300 feet to the place of beginning.

Dated and posted on the ground this 8<sup>th</sup> day of AUGUST, 1974.

*William S. Truman* KENNECOTT COPPER CORPORATION

Witness *Joaquin* By: *Joaquin* (Locator)

STATE OF ARIZONA }  
COUNTY OF Pinal } ss.

I hereby certify that the within instrument was filed and recorded at

request of Kennecott Copper Corp.

499190

on AUG 29 1974 at

11:30 A. M, Docket

Page 758 PAGE 973

Witness my hand and official seal the day and year aforesaid.

WILLIAM S. TRUMAN

County Recorder.

By *Pauline C. Caldwell*

Deputy Recorder.

Indexed	Photostat Compared	Blotted
INDEXED		

RECEIVED  
B.L.M. AZ STATE OFFICE  
OCT 3 10 00 AM '79

A MC 66899



SUPPLEMENTAL INFORMATION FORM

## (B.L.M. ORGANIC ACT)

The name of this claim is RAY NO. 91, which  
 is recorded in Docket 758 at page  
974 in the office of the Recorder  
 of PINAL County, Arizona.

The latest amendment of the aforesaid claim is the \_\_\_\_\_  
 \_\_\_\_\_ claim and recorded in \_\_\_\_\_  
 \_\_\_\_\_ at page \_\_\_\_\_.

The current owner is KENNECOTT COPPER CORPORATION, % MINE  
 ENGINEERING DEPARTMENT, whose address is Hayden, Arizona  
 85235.

This is a LODE claim which was  
 located on AUGUST 7 in the year  
 of 1974.

This claim is situated in NE<sup>1</sup> - NW<sup>1</sup>  
 of Section (s) 25 - 30, Township 3S,  
 Range 13E - 14E, G. & S. R. B. & M.

RECEIVED  
 B.L.M. ADMINISTRATIVE OFFICE  
 PHOENIX, ARIZONA  
 OCT 3 10 00 AM '79

A MC 67530

Notice of Mining Location  
LODE CLAIM

TO ALL WHOM IT MAY CONCERN:

This Mining Claim, the name of which is the Ray No. 91  
Mining Claim, situate on land belonging to the United States of America, and in which there are valuable mineral deposits, was entered upon and located for the purpose of exploration and purchase by KENNECOTT COPPER CORPORATION, by Joaquin  
Mig. Gonzalez a citizen of the United States  
(Locator must insert either "A Citizen of the United States," or "Who has declared his intention to become a Citizen of the United States.")  
the undersigned, on the 7th day of August, 1974

The length of this claim is 1500 feet and I claim 400 feet in a westerly direction and 1100 feet in a easterly direction from the center of the discovery shaft, at which this notice is posted, lengthwise of the claim together with 300 feet in width of the surface grounds, on each side of the center of said claim. The general course of the lode deposit and premises is from the east to the west.

The claim is situated and located in the Mineral Creek Mining District, in Pinal county, in the State of Arizona, ~~about~~ the northwest corner of this claim being direction from about 4200 feet north and 1100 feet west of the section corner common to Sections 25, 30, 31 and 36, T3S, R13 and 14E, G. & S.R.B. & M.

The surface boundaries of the claim are marked upon the ground as follows:

Beginning at wooden post  
at a point in a westerly direction 400 feet from the discovery shaft (at which this notice is posted), being in the center of the west end line of said claim; thence north, 300 feet to a wooden post, being the northwest corner of said claim; thence east, 1500 feet to a wooden post being at the northeast corner of said claim; thence south, 300 feet to a wooden post at the center of the east end of this claim; thence south, 300 feet to a wooden post, being at the southeast corner of said claim; thence west, 1500 feet to a wooden post at the southwest corner of said claim; thence north, 300 feet to the place of beginning.

Dated and posted on the ground this 7th day of August, 1974.  
William S. Truman WITNESS  
BY: Joaquin Mig. Gonzalez LOCATOR(S)

STATE OF ARIZONA }  
COUNTY OF Pinal } ss.

I hereby certify that the within instrument was filed and recorded at request of KCC

499191

Witness my hand and official seal the day and year aforesaid.

WILLIAM S. TRUMAN

County Recorder.

By Jean Goodness Deputy Recorder.

on AUG 29 1974 at

11:30 A.M. Docket

Page DAT 758 PAGE 974

Fee \$1.00

Indexed	Photostat Compared	Blotted
INDEXED		

RECEIVED  
B.L.M. ARIZONA STATE OFFICE  
OCT 3 10 00 AM '79

A MC 66892



SUPPLEMENTAL INFORMATION FORM

(B.L.M. ORGANIC ACT)

The name of this claim is RAY NO. 92, which  
is recorded in Docket 758 at page  
975 in the office of the Recorder  
of PINAL County, Arizona.

The latest amendment of the aforesaid claim is the \_\_\_\_\_  
claim and recorded in \_\_\_\_\_  
at page \_\_\_\_\_.

The current owner is KENNECOTT COPPER CORPORATION, % MINE  
ENGINEERING DEPARTMENT, whose address is Hayden, Arizona  
85235.

This is a LODE claim which was  
located on AUGUST 7 in the year  
of 1974.

This claim is situated in NE<sup>1</sup> - NW<sup>1</sup>  
of Section (s) 25 - 30, Township 3S,  
Range 13E - 14E, G. & S. R. B. & M.

RECEIVED  
BLM. ASSISTANT OFFICE  
PHOENIX, ARIZONA  
OCT 3 10 00 AM '79

A MC 67531

### Notice of Mining Location LODE CLAIM

TO ALL WHOM IT MAY CONCERN:

This Mining Claim, the name of which is the Ray No. 92  
Mining Claim, situate on land belonging to the United States of America, and in which there are valuable mineral deposits, was entered upon and located for the purpose of exploration and purchase by KENNECOTT COPPER CORPORATION, by Jacqueline  
Allen Sproule a citizen of the United States

(Locator must insert either "A Citizen of the United States," or "Who has declared his intention to become a Citizen of the United States.")  
the undersigned, on the 7<sup>th</sup> day of August, 1974.

The length of this claim is 1500 feet and 1 claim 20 feet in a westerly direction and 1130 feet in a easterly direction from the center of the discovery shaft, at which this notice is posted, lengthwise of the claim together with 300 feet in width of the surface grounds, on each side of the center of said claim. The general course of the lode deposit and premises is from the east to the west.

The claim is situated and located in the Mineral Creek Mining District, in Pinal county, in the State of Arizona, about the northwest corner of this claim being direction from about 3600 feet north and 1100 feet west of the section corner common to Sections 25, 30, 31 and 36, T3S, R13 and 14E, G. & S.R.B. & M.

The surface boundaries of the claim are marked upon the ground as follows:

Beginning at wooden post  
at a point in a westerly direction 20 feet from the discovery shaft (at which this notice is posted), being in the center of the west end line of said claim; thence north, 300 feet to a wooden post, being the northwest corner of said claim; thence east, 1500 feet to a wooden post being at the northeast corner of said claim; thence south, 300 feet to a wooden post at the center of the east end of this claim; thence south, 300 feet to a wooden post, being at the southeast corner of said claim; thence west, 1500 feet to a wooden post at the southwest corner of said claim; thence north, 300 feet to the place of beginning.

Dated and posted on the ground this 7<sup>th</sup> day of August, 1974.  
William S. Truman KENNECOTT COPPER CORPORATION  
By: Jacqueline Allen Sproule Witness Locator (x)

STATE OF ARIZONA }  
COUNTY OF Pinal } ss.  
I hereby certify that the within instrument was filed and recorded at request of KCC

on AUG 29 1974 at 11:30 A.M. Docket  
Page DNT 758 PAGE 975


Witness my hand and official seal the day and year aforesaid.

WILLIAM S. TRUMAN

County Recorder.

By Jean Goodman

Deputy Recorder.



Indexed	Photostat Compared	Blotted
INDEXED		

A MC 66892

RECEIVED  
B.L.M. ARIZONA STATE OFFICE  
OCT 3 10 00 AM '79



SUPPLEMENTAL INFORMATION FORM

(B.L.M. ORGANIC ACT)

The name of this claim is RAY NO. 93, which  
 is recorded in Docket 758 at page  
976 in the office of the Recorder  
 of PINAL County, Arizona.

The latest amendment of the aforesaid claim is the \_\_\_\_\_  
 \_\_\_\_\_ claim and recorded in \_\_\_\_\_  
 \_\_\_\_\_ at page \_\_\_\_\_.

The current owner is KENNECOTT COPPER CORPORATION, % MINE  
 ENGINEERING DEPARTMENT, whose address is Hayden, Arizona  
 85235.

This is a LODE claim which was  
 located on AUGUST 7 in the year  
 of 1974.

This claim is situated in NE<sup>1</sup>/<sub>4</sub>, SE<sup>1</sup>/<sub>4</sub> - NW<sup>1</sup>/<sub>4</sub>, SW<sup>1</sup>/<sub>4</sub>  
 of Section (s) 25 - 30, Township 3S,  
 Range 13E - 14E, G. & S. R. B. & M.

RECEIVED  
 BLM CLAIMS OFFICE  
 PHOENIX, ARIZONA  
 DEC 3 15 00 PM '78

A MC 67532

Notice of Mining Location  
LODE CLAIM

TO ALL WHOM IT MAY CONCERN:

This Mining Claim, the name of which is the Ray No. 93  
Mining Claim, situate on land belonging to the United States of America, and in which there are valuable mineral deposits, was entered upon and located for the purpose of exploration and purchase by KENNECOTT COPPER CORPORATION, by J. J. Quinn  
J. J. Quinn a citizen of the United States.

(Locator must insert either "A Citizen of the United States," or "Who has declared his intention to become a Citizen of the United States.")  
the undersigned, on the 7th day of AUGUST, 1974

The length of this claim is 1500 feet and I claim 20 feet in a westerly direction and 1490 feet in a easterly direction from the center of the discovery shaft, at which this notice is posted, lengthwise of the claim together with 300 feet in width of the surface grounds, on each side of the center of said claim. The general course of the lode deposit and premises is from the east to the west.

The claim is situated and located in the Mineral Creek Mining District, in Pinal county, in the State of Arizona, about the northwest corner of this claim being direction from about 3000 feet north and 1100 feet west of the section corner common to Sections 25, 30, 31 and 36, T3S, R13 and 14E, G. & S.R.B. & M.

The surface boundaries of the claim are marked upon the ground as follows:  
Beginning at wooden post

at a point in a westerly direction 20 feet from the discovery shaft (at which this notice is posted), being in the center of the west

end line of said claim; thence north, 300 feet to a wooden post

, being the northwest corner of said claim; thence east, 1500 feet to a wooden post

being at the northeast corner of said claim; thence south, 300 feet to a wooden post

at the center of the east end of this claim; thence south, 300 feet to a wooden post

, being at the southeast corner of said claim; thence west, 1500 feet to a wooden post

at the southwest corner of said claim; thence north, 300 feet to the place of beginning.

Dated and posted on the ground this 7th day of AUGUST, 1974

William S. Truman  
Witness  
By: J. J. Quinn  
KENNECOTT COPPER CORPORATION  
By: J. J. Quinn  
(Locator (X))

STATE OF ARIZONA }  
COUNTY OF Pinal } ss.

I hereby certify that the within instrument was filed and recorded at request of KCC


on AUG 29 1974 at 11:30 A.M. Docket

Page DAT 758 PAGE 976

Witness my hand and official seal the day and year aforesaid.  
-WILLIAM S. TRUMAN

County Recorder.  
By: Jean Goodman  
Deputy Recorder.

499193



Indexed	Photostat Compared	Blotted
INDEXED		

RECEIVED  
BLM, AZ STATE OFFICE  
OCT 3 10 00 AM '79

A MC 66892



SUPPLEMENTAL INFORMATION FORM

(B.L.M. ORGANIC ACT)

The name of this claim is RAY NO. 94, which  
is recorded in Docket 758 at page  
977 in the office of the Recorder  
of PINAL County, Arizona.

The latest amendment of the aforesaid claim is the \_\_\_\_\_  
claim and recorded in \_\_\_\_\_  
at page \_\_\_\_\_.

The current owner is KENNECOTT COPPER CORPORATION, % MINE  
ENGINEERING DEPARTMENT, whose address is Hayden, Arizona  
85235.

This is a LODE claim which was  
located on AUGUST 6 in the year  
of 1974.

This claim is situated in SE<sup>1</sup>/<sub>4</sub> - SW<sup>1</sup>/<sub>4</sub>  
of Section (s) 25 - 30, Township 3S,  
Range 13E - 14E, G. & S. R. B. & M.

RECORDED  
B.L.M. RECORDER'S OFFICE  
PHOENIX, ARIZONA  
DEC 3 1 00 PM '78

A MC 67533

Notice of Mining Location

LODE CLAIM

TO ALL WHOM IT MAY CONCERN:

This Mining Claim, the name of which is the Ray No. 94

Mining Claim, situate on land belonging to the United States of America, and in which there are valuable mineral deposits, was entered upon and located for the purpose of exploration and purchase by

KENNECOTT COPPER CORPORATION, by Joaquin

Ally Gonzales a citizen of the United States

(Locator must insert either "A Citizen of the United States," or "Who has declared his intention to become a Citizen of the United States.")

the undersigned, on the 6th day of August, 1974

The length of this claim is 1500 feet and 1 claim 20 feet in a westerly direction and 1480 feet in a easterly direction from the center of the discovery shaft, at which this notice is posted, lengthwise of the claim together with 300 feet in width of the surface grounds, on each side of the center of said claim. The general course of the lode deposit and premises is from the east to the west.

The claim is situated and located in the Mineral Creek Mining District, in Pinal county, in the State of Arizona, about the northwest corner of this claim being direction from about 2400 feet north and 1100 feet west of the section corner common to Sections 25, 30, 31 and 36, T3S, R13 and 14E, G. & S.R.B. & M.

The surface boundaries of the claim are marked upon the ground as follows:

Beginning at wooden post

at a point in a westerly direction 20 feet from the discovery shaft (at which this notice is posted), being in the center of the west

end line of said claim; thence north, 300 feet to a wooden post

being the northwest corner of said claim;

thence east, 1500 feet to a wooden post being at the

northeast corner of said claim; thence south, 300 feet

to a wooden post at the center of the east end of this claim;

thence south, 300 feet to a wooden post, being at the

southeast corner of said claim; thence west, 1500 feet

to a wooden post at the southwest corner of said claim;

thence north, 300 feet to the place of beginning.

Dated and posted on the ground this 6th day of August, 1974

W.L. Stump

KENNECOTT COPPER CORPORATION

By: Joaquin Ally Gonzales Locator (X)

Witness

STATE OF ARIZONA } ss. COUNTY OF Pinal

I hereby certify that the within instrument was filed and recorded at

request of KCC

on AUG 29 1974 at

11:30 A.M. Docket

Page Dkt 758 PAGE 977

Witness my hand and official seal the day and year aforesaid.

WILLIAM S. TRUMAN

County Recorder.

By: Jean Goodman Deputy Recorder.

RECORDED 499194

Fee \$1.00

Table with 3 columns: Indexed, Photostat Compared, Blotted. Indexed is checked.

PROCESSED IN ARIZONA

OCT 3 10 00 AM '79

RECEIVED BLM. AZ STATE OFFICE

A MC 66892



SUPPLEMENTAL INFORMATION FORM

(B.L.M. ORGANIC ACT)

The name of this claim is RAY NO. 95, which  
 is recorded in Docket 758 at page  
978 in the office of the Recorder  
 of PINAL County, Arizona.

The latest amendment of the aforesaid claim is the \_\_\_\_\_  
 \_\_\_\_\_ claim and recorded in \_\_\_\_\_  
 \_\_\_\_\_ at page \_\_\_\_\_.

The current owner is KENNECOTT COPPER CORPORATION, % MINE  
 ENGINEERING DEPARTMENT, whose address is Hayden, Arizona  
 85235.

This is a LODE claim which was  
 located on AUGUST 6 in the year  
 of 1974.

This claim is situated in SE<sup>1</sup>/<sub>4</sub> - SW<sup>1</sup>/<sub>4</sub>  
 of Section (s) 25 - 30, Township 3S,  
 Range 13E - 14E, G. & S. R. B. & M.

RECEIVED OFFICE  
 B.L.M. ARIZONA  
 PHOENIX, ARIZONA  
 OCT 3 10 00 AM '79

A MC 67534

### Notice of Mining Location

#### LODE CLAIM

TO ALL WHOM IT MAY CONCERN:

This Mining Claim, the name of which is the Ray No. 95  
 Mining Claim, situate on land belonging to the United States of America, and in which there are valuable mineral deposits, was entered upon and located for the purpose of exploration and purchase by KENNECOTT COPPER CORPORATION, by Joaquin  
Alvarez Gonzalez a citizen of the United States  
 (Locator at first either "A Citizen of the United States," or "Who has declared his intention to become a Citizen of the United States.")  
 the undersigned, on the 6th day of AUGUST, 1974.

The length of this claim is 1500 feet and 1 claim 20 feet in a westerly direction and 1480 feet in a easterly direction from the center of the discovery shaft, at which this notice is posted, lengthwise of the claim together with 300 feet in width of the surface grounds, on each side of the center of said claim. The general course of the lode deposit and premises is from the east to the west.

The claim is situated and located in the Mineral Creek Mining District, in Pinal county, in the State of Arizona, ~~about~~ the northwest corner of this claim being direction from about 1800 feet north and 1100 feet west of the section corner common to Sections 25, 30, 31 and 36, T3S, R13 and 14E, G. & S.R.B. & M.

The surface boundaries of the claim are marked upon the ground as follows:  
 Beginning at wooden post  
 at a point in a westerly direction 20 feet from the discovery shaft (at which this notice is posted), being in the center of the west end line of said claim; thence north, 300 feet to a wooden post, being the northwest corner of said claim; thence east, 1500 feet to a wooden post being at the northeast corner of said claim; thence south, 300 feet to a wooden post at the center of the east end of this claim; thence south, 300 feet to a wooden post, being at the southeast corner of said claim; thence west, 1500 feet to a wooden post at the southwest corner of said claim; thence north, 300 feet to the place of beginning.

Dated and posted on the ground this 6th day of AUGUST, 1974.  
William L. Stump KENNECOTT COPPER CORPORATION  
 Witness By: Joaquin Alvarez Gonzalez (Locator)

STATE OF ARIZONA, } ss.  
 COUNTY OF Pinal  
 I hereby certify that the within instrument was filed and recorded at request of KCC

Witness my hand and official seal the day and year aforesaid.  
 WILLIAM S. TRUMAN  
 County Recorder.

on AUG. 29 1974 at 11:30 A.M.  
 Fee \$1.00  
 DATE 758 PAGE 978  
 Page.....

498195  
 OFFICIAL

By Jean Goodman  
 Deputy Recorder.

Indexed	Photostat Compared	Blotted
INDEXED		

RECEIVED  
 BLM AZ STATE OFFICE  
 OCT 3 10 00 AM '79  
 PHOENIX ARIZONA

A MC 66892



SUPPLEMENTAL INFORMATION FORM

(B.L.M. ORGANIC ACT)

The name of this claim is RAY NO. 96, which  
 is recorded in Docket 758 at page  
979 in the office of the Recorder  
 of PINAL County, Arizona.

The latest amendment of the aforesaid claim is the \_\_\_\_\_  
 \_\_\_\_\_ claim and recorded in \_\_\_\_\_  
 \_\_\_\_\_ at page \_\_\_\_\_.

The current owner is KENNECOTT COPPER CORPORATION, % MINE  
 ENGINEERING DEPARTMENT, whose address is Hayden, Arizona  
 85235.

This is a LODE claim which was  
 located on AUGUST 6 in the year  
 of 1974.

This claim is situated in SE $\frac{1}{4}$  - SW $\frac{1}{4}$   
 of Section (s) 25 - 30, Township 3S,  
 Range 13E - 14E, G. & S. R. B. & M.

RECEIVED  
 B.L.M. REGISTERED OFFICE  
 PHOENIX, ARIZONA  
 OCT 3 10 00 AM '79

A MC 67535

Notice of Mining Location  
LODE CLAIM

TO ALL WHOM IT MAY CONCERN:

This Mining Claim, the name of which is the Ray No. 96  
Mining Claim, situate on land belonging to the United States of America, and in which there are val-  
uable mineral deposits, was entered upon and located for the purpose of exploration and purchase by  
KENNECOTT COPPER CORPORATION, by Joaquin  
Joaquin Gonzalez a citizen of the United States  
(Locator not being either a Citizen of the United States, or "Who has declared his intention to become a Citizen of the United States.")  
the undersigned, on the 6th day of August, 1974.

The length of this claim is 1500 feet and 1 claim 20 feet in  
a westerly direction and 1480 feet in a easterly direction from  
the center of the discovery shaft, at which this notice is posted, lengthwise of the claim together  
with 300 feet in width of the surface grounds, on each side of the center of said  
claim. The general course of the lode deposit and premises is from the east  
to the west.

The claim is situated and located in the Mineral Creek Mining District, in  
Pinal county, in the State of Arizona, ~~about~~ the northwest  
~~in~~ corner of this claim being direction from about 1200 feet north  
and 1100 feet west of the section corner common to  
Sections 25, 30, 31 and 36, T3S, R13 and 14E, G. & S.R.B. & M.

The surface boundaries of the claim are marked upon the ground as follows:  
Beginning at wooden post

at a point in a westerly direction 20 feet from  
the discovery shaft (at which this notice is posted), being in the center of the west  
end line of said claim; thence north, 300 feet to a wooden post  
being the northwest corner of said claim;  
thence east, 1500 feet to a wooden post being at the  
northeast corner of said claim; thence south, 300 feet  
to a wooden post at the center of the east end of this claim;  
thence south, 300 feet to a wooden post, being at the  
southeast corner of said claim; thence west, 1500 feet  
to a wooden post at the southwest corner of said claim;  
thence north, 300 feet to the place of beginning.

Dated and posted on the ground this 6th day of AUGUST, 1974.  
William L. Stump KENNECOTT COPPER CORPORATION  
Witness By: Joaquin Gonzalez Locator (X)

STATE OF ARIZONA }  
COUNTY OF Pinal } ss.

I hereby certify that the within in-  
strument was filed and recorded at  
request of KCC

on AUG 29 1974 at

11:30 A.M. Docket

Page 758 DAT PAGE 979

Witness my hand and official seal  
the day and year aforesaid.

WILLIAM S. TRUMAN

County Recorder.

499196

By Jean Goodman  
Deputy Recorder.

Fee \$1.00

INDEXED	Photostat Compared	Blotted
---------	-----------------------	---------

RECEIVED  
BLM. AZ STATE OFFICE  
OCT 3 10 00 AM '79

A MC 66892



SUPPLEMENTAL INFORMATION FORM

(B.L.M. ORGANIC ACT)

The name of this claim is RAY NO. 97, which  
is recorded in Docket 758 at page  
980 in the office of the Recorder  
of PINAL County, Arizona.

The latest amendment of the aforesaid claim is the \_\_\_\_\_  
claim and recorded in \_\_\_\_\_  
at page \_\_\_\_\_.

The current owner is KENNECOTT COPPER CORPORATION, % MINE  
ENGINEERING DEPARTMENT, whose address is Hayden, Arizona  
85235.

This is a LODE claim which was  
located on AUGUST 6 in the year  
of 1974.

This claim is situated in SE<sup>1</sup>/<sub>4</sub> - SW<sup>1</sup>/<sub>4</sub>  
of Section (s) 25 - 30, Township 3S,  
Range 13E - 14E, G. & S. R. B. & M.

RECEIVED  
BLM FIELD OFFICE  
PHOENIX, ARIZONA  
OCT 3 12 06 PM '78

Notice of Mining Location  
LODE CLAIM

A MC 67536

TO ALL WHOM IT MAY CONCERN:  
This Mining Claim, the name of which is the Ray No. 97

Mining Claim, situate on land belonging to the United States of America, and in which there are valuable mineral deposits, was entered upon and located for the purpose of exploration and purchase by

KENNECOTT COPPER CORPORATION, by Joaquin  
Aliaz Gonzalez a citizen of the United States

(Locator must insert either "A Citizen of the United States," or "Who has declared his intention to become a Citizen of the United States.")  
the undersigned, on the 6th day of AUGUST, 1974.

The length of this claim is 1500 feet and 1 claim 20 feet in a westerly direction and 1480 feet in a easterly direction from the center of the discovery shaft, at which this notice is posted, lengthwise of the claim together with 300 feet in width of the surface grounds, on each side of the center of said claim. The general course of the lode deposit and premises is from the east to the west.

The claim is situated and located in the Mineral Creek Mining District, in Pinal county, in the State of Arizona, about the northwest corner of this claim being direction from about 600 feet north and 1100 feet west of the section corner common to Sections 25, 30, 31 and 36, T3S, R13 and 14E, G. & S.R.B. & M.

The surface boundaries of the claim are marked upon the ground as follows:  
Beginning at wooden post

at a point in a westerly direction 20 feet from the discovery shaft (at which this notice is posted), being in the center of the west

end line of said claim; thence north, 300 feet to a wooden post, being the northwest corner of said claim;

thence east, 1500 feet to a wooden post being at the northeast corner of said claim; thence south, 300 feet to a wooden post at the center of the east end of this claim;

thence south, 300 feet to a wooden post, being at the southeast corner of said claim; thence west, 1500 feet to a wooden post at the southwest corner of said claim;

thence north, 300 feet to the place of beginning.

Dated and posted on the ground this 6th day of AUGUST, 1974.

William L. Stump WITNESS  
BY: Joaquin Aliaz Gonzalez (Locator)

STATE OF ARIZONA }  
COUNTY OF Pinal } ss.  
I hereby certify that the within instrument was filed and recorded at request of KCC

on AUG 29 1974 at 11:30 A.M., Docket

Page DAT 758 PAGE 980

Witness my hand and official seal the day and year aforesaid.

WILLIAM S. TRUMAN  
County Recorder.

By Juan Goodman  
Deputy Recorder.

499197

Fee \$1.00

INDEXED	Photostat Compared	Blotted
---------	--------------------	---------

RECEIVED  
BLM. ARIZONA STATE OFFICE  
OCT 3 10 00 AM '79

A MC 66892



SUPPLEMENTAL INFORMATION FORM

(B.L.M. ORGANIC ACT)

The name of this claim is RAY NO. 98, which  
is recorded in Docket 785 at page  
779 in the office of the Recorder  
of PINAL County, Arizona.

The latest amendment of the aforesaid claim is the \_\_\_\_\_  
claim and recorded in \_\_\_\_\_  
at page \_\_\_\_\_.

The current owner is KENNECOTT COPPER CORPORATION, % MINE  
ENGINEERING DEPARTMENT, whose address is Hayden, Arizona  
85235.

This is a LODE claim which was  
located on MAY 7 in the year  
of 1975.

This claim is situated in SE<sup>1</sup>/<sub>4</sub> - NE<sup>1</sup>/<sub>4</sub> - SW<sup>1</sup>/<sub>4</sub> - NW<sup>1</sup>/<sub>4</sub>  
of Section (s) 24 - 25 - 19 - 30, Township 3S,  
Range 13E - 14E, G. & S. R. B. & M.

RECORDED  
INDEXED  
MAY 13 1975  
PHOENIX, ARIZONA

A MC 67537

### Notice of Mining Location LODE CLAIM

TO ALL WHOM IT MAY CONCERN:

This Mining Claim, the name of which is the RAY #98  
Mining Claim, situate on land belonging to the United States of America, and in which there are valuable mineral deposits, was entered upon and located for the purpose of exploration and purchase by KENNECOTT COPPER CORPORATION

by RUDOLPH C. Flores, a citizen of the United States  
(Locator must insert either "A Citizen of the United States," or "Who has declared his intention to become a Citizen of the United States.")  
the undersigned, on the 7TH day of MAY, 1975

The length of this claim is 1500 feet and I claim 300 feet in a southerly direction and 1200 feet in a northerly direction from the center of the discovery shaft, at which this notice is posted, lengthwise of the claim together with 300 feet in width of the surface grounds, on each side of the center of said claim. The general course of the lode deposit and premises is from the north to the south

The claim is situated and located in the Mineral Creek Mining District, in Pinal county, in the State of Arizona, about the northwest in a corner of this claim direction from being about 440 feet north and 490 feet west of the section corner common to Sections 24, 25, 19 and 30, T3S, R13 and 14E, G. & S. R. B. & M.

The surface boundaries of the claim are marked upon the ground as follows:  
Beginning at a wooden post

at a point in a southerly direction 300 feet from the discovery shaft (at which this notice is posted), being in the center of the south end line of said claim; thence west, 300 feet to a wooden post, being the southwest corner of said claim; thence 1500 feet to a wooden post being at the northwest corner of said claim; thence 300 feet to a wooden post at the center of the north end of this claim; thence 300 feet to a wooden post, being at the northeast corner of said claim; thence 1500 feet to a wooden post at the southeast corner of said claim; thence west 300 feet to the place of beginning.

Dated and posted on the ground this 7TH day of MAY, 1975  
Jerry L. Swaney Rudolph C. Flores  
Witness Locator(s)

STATE OF ARIZONA }  
COUNTY OF Pinal } ss.

I hereby certify that the within instrument was filed and recorded at request of Harold Bishop

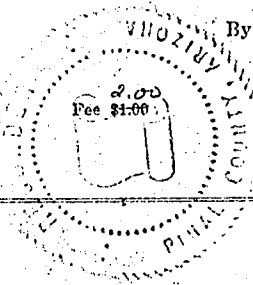
INDEXED  
515830

Witness my hand and official seal the day and year aforesaid.

WILLIAM S. TRUMAN  
County Recorder.

By Margaret Volney  
Deputy Recorder.

on MAY 29 1975 at 9:30 A.M. Docket  
Page Dkt 785 PAGE 779



Indexed	Photostat Compared	Blotted
INDEXED	✓	✓

RECEIVED OFFICE  
PINAL COUNTY ARIZONA  
OCT 3 1975

A MC 66892



SUPPLEMENTAL INFORMATION FORM

(B.L.M. ORGANIC ACT)

The name of this claim is RAY NO. 99, which  
is recorded in Docket 785 at page  
780 in the office of the Recorder  
of PINAL County, Arizona.

The latest amendment of the aforesaid claim is the \_\_\_\_\_  
claim and recorded in \_\_\_\_\_  
at page \_\_\_\_\_.

The current owner is KENNECOTT COPPER CORPORATION, % MINE  
ENGINEERING DEPARTMENT, whose address is Hayden, Arizona  
85235.

This is a LODE claim which was  
located on MAY 7 in the year  
of 1975.

This claim is situated in SE<sup>1</sup>/<sub>4</sub> - NE<sup>1</sup>/<sub>4</sub>  
of Section (s) 24 - 25, Township 3S,  
Range 13E, G. & S. R. B. & M.

RECEIVED  
BLM. ADMINISTRATIVE OFFICE  
PHOENIX, ARIZONA  
OCT 3 10 00 AM '79

A MC 67538

### Notice of Mining Location

LODE CLAIM

TO ALL WHOM IT MAY CONCERN:

This Mining Claim, the name of which is the RAY #99  
Mining Claim, situate on land belonging to the United States of America, and in which there are valuable mineral deposits, was entered upon and located for the purpose of exploration and purchase by KENNECOTT COPPER CORPORATION

by RUDOLPH G. FLORES, a citizen of the United States  
(Locator must insert either "A Citizen of the United States," or "Who has declared his intention to become a Citizen of the United States.")  
the undersigned, on the 7<sup>th</sup> day of MAY, 1975

The length of this claim is 1500 feet and I claim 250 feet in a southerly direction and 1250 feet in a northerly direction from the center of the discovery shaft, at which this notice is posted, lengthwise of the claim together with 300 feet in width of the surface grounds, on each side of the center of said claim. The general course of the lode deposit and premises is from the north to the south

The claim is situated and located in the Mineral Creek Mining District, in Pinal county, in the State of Arizona, about the northwest ~~in a~~ corner of this claim direction ~~from~~ being about 440 feet north and 1090 feet west of the section corner common to Sections 24, 25, 19 and 30, T3S, R13 and 14E, G. & S. R. B. & M.

The surface boundaries of the claim are marked upon the ground as follows:  
Beginning at a wooden post

at a point in a southerly direction 250 feet from the discovery shaft (at which this notice is posted), being in the center of the south end line of said claim; thence west, 300 feet to a wooden post, being the southwest corner of said claim; thence 1500 feet to a wooden post being at the northwest corner of said claim; thence 300 feet to a wooden post at the center of the north end of this claim; thence 300 feet to a wooden post, being at the northeast corner of said claim; thence 1500 feet to a wooden post at the southeast corner of said claim; thence west 300 feet to the place of beginning.

Dated and posted on the ground this 7<sup>th</sup> day of MAY, 1975  
Jerry J. Swaney Rudolph G. Flores  
Witness Locator(s)

STATE OF ARIZONA }  
COUNTY OF Pinal } ss.

I hereby certify that the within instrument was filed and recorded at request of Harold Bishop

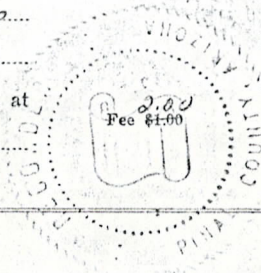
Witness my hand and official seal the day and year aforesaid.

515831

WILLIAM S. TRUMAN  
County Recorder.

By Margaret Valley  
Deputy Recorder.

on MAY 29 1975 at 9:30 A.M. Docket  
Page Dkt 785 PAGE 780



Indexed	Photostat Compared	Blotted
INDEXED	✓	✓

RECEIVED  
B.L.M. AZ STATE OFFICE

A MC 66892



SUPPLEMENTAL INFORMATION FORM

## (B.L.M. ORGANIC ACT)

The name of this claim is RAY NO. 100, which  
 is recorded in Docket 785 at page  
781 in the office of the Recorder  
 of PINAL County, Arizona.

The latest amendment of the aforesaid claim is the \_\_\_\_\_  
 \_\_\_\_\_ claim and recorded in \_\_\_\_\_  
 \_\_\_\_\_ at page \_\_\_\_\_.

The current owner is KENNECOTT COPPER CORPORATION, % MINE  
 ENGINEERING DEPARTMENT, whose address is Hayden, Arizona  
 85235.

This is a LODE claim which was  
 located on MAY 7 in the year  
 of 1975.

This claim is situated in NE<sup>1</sup><sub>4</sub>  
 of Section (s) 25, Township 3S,  
 Range 13E, G. & S. R. B. & M.

RECEIVED  
 BLM FIELD OFFICE  
 PINAL COUNTY, ARIZONA  
 OCT 3 10 00 AM '79

A MC 67539

Notice of Mining Location  
LODE CLAIM

TO ALL WHOM IT MAY CONCERN:

This Mining Claim, the name of which is the RAY #100  
Mining Claim, situate on land belonging to the United States of America, and in which there are valuable mineral deposits, was entered upon and located for the purpose of exploration and purchase by KENNECOTT COPPER CORPORATION

by RUDOLPH G. FLORES, a citizen of the United States  
(Locator must insert either "A Citizen of the United States," or "Who has declared his intention to become a Citizen of the United States.")  
the undersigned, on the 7<sup>TH</sup> day of MAY, 1975

The length of this claim is 600 feet and I claim 150 feet in an easterly direction and 450 feet in a westerly direction from the center of the discovery shaft, at which this notice is posted, lengthwise of the claim together with 150 feet in width of the surface grounds, on each side of the center of said claim. The general course of the lode deposit and premises is from the east to the west

The claim is situated and located in the Mineral Creek Mining District, in Pinal county, in the State of Arizona, about the northwest corner of this claim direction from being about 4830 feet north and 1100 feet west of the section corner common to Sections 25, 30 31 and 36, T3S, R13 and 14E, G. & S.R.B. & M.

The surface boundaries of the claim are marked upon the ground as follows:  
Beginning at wooden post

at a point in a easterly direction 150 feet from the discovery shaft (at which this notice is posted), being in the center of the east end line of said claim; thence 150 feet to a wooden post, being the northeast corner of said claim; thence 600 feet to a wooden post being at the northwest corner of said claim; thence south, 150 feet to a wooden post at the center of the west end of this claim; thence south, 150 feet to a wooden post, being at the southwest corner of said claim; thence east, 600 feet to a wooden post at the southeast corner of said claim; thence north, 150 feet to the place of beginning.

Dated and posted on the ground this 7<sup>TH</sup> day of MAY, 1975  
Jerry J. Swaney Rudolph G. Flores  
Witness Locator(s)

STATE OF ARIZONA }  
COUNTY OF Pinal } ss.

I hereby certify that the within instrument was filed and recorded at request of Harsed Bishop

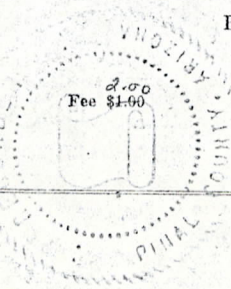
Witness my hand and official seal the day and year aforesaid.

515832 · WILLIAM S. TRUMAN  
County Recorder.

By Margaret Halden  
Deputy Recorder.

on MAY 29 1975 at 9:30 A.M. Docket

Page DNT 785 PAGE 781



Indexed <b>INDEXED</b>	Photostat Compared ✓	Blotted —
---------------------------	----------------------------	--------------

RECEIVED  
P.L.M. AZ STATE OFFICE  
OCT 3 10 00 AM '79

A MC 66892



SUPPLEMENTAL INFORMATION FORM

(B.L.M. ORGANIC ACT)

The name of this claim is RAY NO. 101, which  
is recorded in Docket 785 at page  
782 in the office of the Recorder  
of PINAL County, Arizona.

The latest amendment of the aforesaid claim is the \_\_\_\_\_  
claim and recorded in \_\_\_\_\_  
at page \_\_\_\_\_.

The current owner is KENNECOTT COPPER CORPORATION, % MINE  
ENGINEERING DEPARTMENT, whose address is Hayden, Arizona  
85235.

This is a LODE claim which was  
located on MAY 7 in the year  
of 1975.

This claim is situated in NE<sup>1</sup>/<sub>4</sub>  
of Section (s) 25, Township 3S,  
Range 13E, G. & S. R. B. & M.

RECEIVED  
B.L.M. ORGANIC ACT OFFICE  
DEC 3 11 00 AM '78  
PHOENIX, ARIZONA

A MC 67540

### Notice of Mining Location LODE CLAIM

TO ALL WHOM IT MAY CONCERN:

This Mining Claim, the name of which is the Ray No. 101  
Mining Claim, situate on land belonging to the United States of America, and in which there are valuable mineral deposits, was entered upon and located for the purpose of exploration and purchase by  
KENNECOTT COPPER CORPORATION  
by RUDOLPH C. FLEES, a citizen of the United States  
(Locator must insert either "A Citizen of the United States," or "Who has declared his intention to become a Citizen of the United States.")  
the undersigned, on the 7<sup>th</sup> day of MAY, 1975

The length of this claim is 1500 feet and 1 claim 715 feet in an easterly direction and 785 feet in a westerly direction from the center of the discovery shaft, at which this notice is posted, lengthwise of the claim together with 300 feet in width of the surface grounds, on each side of the center of said claim. The general course of the lode deposit and premises is from the east to the west.

The claim is situated and located in the Mineral Creek Mining District, in Pinal county, in the State of Arizona, ~~about~~ at the northeast in a corner of this claim ~~direction from~~ being about 4800 feet north and 1100 feet west of the section corner common to Sections 25, 30, 31 and 36, T3S, R13 and 14E, G. & S.R.B. & M.

The surface boundaries of the claim are marked upon the ground as follows:  
Beginning at wooden post

at a point in a n easterly direction 715 feet from the discovery shaft (at which this notice is posted), being in the center of the east end line of said claim; thence 300 feet to a wooden post, being the northeast corner of said claim; thence 1500 feet to a wooden post being at the northwest corner of said claim; thence 300 feet to a wooden post at the center of the west end of this claim; thence 300 feet to a wooden post, being at the southwest corner of said claim; thence 1500 feet to a wooden post at the southeast corner of said claim; thence 300 feet to the place of beginning.

Dated and posted on the ground this 7<sup>th</sup> day of MAY, 1975  
James J. Sweeney Walter S. Flann  
Witness Locator(s)

STATE OF ARIZONA }  
COUNTY OF Pinal } ss.  
I hereby certify that the within instrument was filed and recorded at request of Harold Bishop

515833

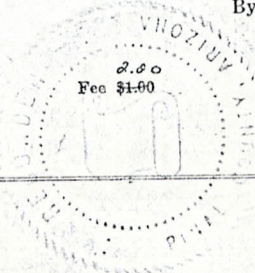
Witness my hand and official seal the day and year aforesaid.

WILLIAM S. TRUMAN

County Recorder.

By Margaret Valdez  
Deputy Recorder.

on MAY 29 1975 at 9:30 A.M. Docket  
Page Dkt 785 PAGE 782



Indexed	Photostat Compared	Blotted
INDEXED	✓	✓

RECEIVED  
B.L.M. AZ STATE OFFICE  
Oct 3 10 00 AM '79

A MC 66892



SUPPLEMENTAL INFORMATION FORM

(B.L.M. ORGANIC ACT)

The name of this claim is HEX RIDGE NO. 2, which  
 is recorded in Docket 40 at page  
281 in the office of the Recorder  
 of GRAHAM County, Arizona.

The latest amendment of the aforesaid claim is the \_\_\_\_\_  
 \_\_\_\_\_ claim and recorded in \_\_\_\_\_  
 \_\_\_\_\_ at page \_\_\_\_\_.

The current owner is KENNECOTT COPPER CORPORATION, % MINE  
 ENGINEERING DEPARTMENT, whose address is Hayden, Arizona  
 85235.

This is a LODE claim which was  
 located on MAY 4 in the year  
 of 1956.

This claim is situated in NE $\frac{1}{4}$ , SE $\frac{1}{4}$  - SW $\frac{1}{4}$   
 of Section (s) 31 & 32, Township 5S,  
 Range 27E, G. & S. R. B. & M.

RECEIVED  
 B.L.M. AZ STATE OFFICE  
 PHOENIX, ARIZONA  
 OCT 3 10 00 AM '79



# Notice Of Mining Location

## LODE CLAIM

A MC 67541

TO ALL WHOM IT MAY CONCERN:

This Mining Claim, the name of which is the Hex Ridge No. 2  
Mining Claim, situate on lands belonging to the United States of America, and in which there are valuable mineral deposits, was entered upon and located for the purpose of exploration and purchase by  
KEITH MARTIN, A CITIZEN OF THE UNITED STATES

(Locator must insert either "a citizen of the United States," or "who has declared his intention to become a citizen of the United States")

the undersigned, on the 4 day of MAY, 19 56

The length of this claim is 1500 feet  
and I claim 25 1975 feet

in a N 10° 37' W direction and  
25 feet in a S 10° 37' E direction from

the center of the discovery shaft, at which this notice is posted, lengthwise of the claim, together with  
300 feet in width on the surface grounds, on each side of the center of said claim. The general course of the lode deposit and premises is from the NW to the SE

The claim is situated and located in the LONE STAR Mining District, in GRAHAM County, in the State of Arizona, about 12 MILES in a N direction from SAFFORD, ARIZ.

The surface boundaries of the claim are marked upon the ground as follows: Beginning at

at a point in a NW direction 300 feet from the discovery shaft (at which this notice is posted), being in the center of the N end line of said claim; thence NE 300 feet to a CAIRN, being the NE corner of said claim; thence SE 1500 feet to CAIRN being at the SE corner of said claim; thence SW 300 feet to a CAIRN at the center of the S end of said claim; thence SW 300 feet to a CAIRN being at the SW corner of said claim; thence NW 1500 feet to a CAIRN at the NW corner of said claim; thence NE 300 feet to the place of beginning.

Dated and posted on the grounds this 4 day of MAY, 19 56


Keith Martin  
John C. Cunningham

STATE OF ARIZONA, County of GRAHAM ss.: Fee No. 2515

I hereby certify that the within instrument was filed and recorded at request of R. F. Robinson 5-24-56 11:00 A.M. in Docket 40 Page 281 and indexed in Mines.

Witness my hand and official seal the day and year aforesaid.  
H. Lyle Grant County Recorder. By Eddie Sherman Deputy Recorder.

MAP FILED IN A MC 66892



RECEIVED  
BLM. AZ STATE OFFICE  
OCT 3 11 00 AM '70  
PHOENIX, ARIZONA



SUPPLEMENTAL INFORMATION FORM

(B.L.M. ORGANIC ACT)

The name of this claim is SENOBAC # 15, which is recorded in Docket 44 at page 424 in the office of the Recorder of GRAHAM County, Arizona.

The latest amendment of the aforesaid claim is the \_\_\_\_\_ claim and recorded in \_\_\_\_\_ at page \_\_\_\_\_.

The current owner is KENNECOTT COPPER CORPORATION, % MINE ENGINEERING DEPARTMENT, whose address is Hayden, Arizona 85235.

This is a LODE claim which was located on JANUARY 30 in the year of 1957.

This claim is situated in NW<sup>1</sup>/<sub>4</sub>, SW<sup>1</sup>/<sub>4</sub> of Section (s) 31, Township 5S, Range 27E, G. & S. R. B. & M.

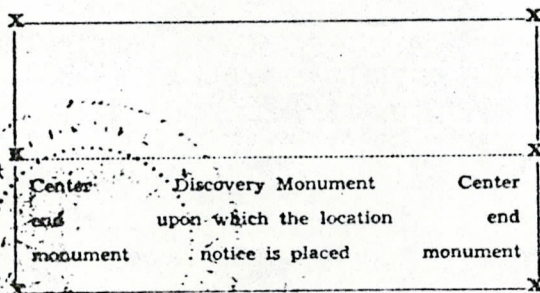
RECEIVED  
B.L.M. AZ STATE OFFICE  
PHOENIX, ARIZONA  
OCT 3 10 00 AM '79

### NOTICE OF LOCATION

NOTICE IS HEREBY GIVEN That the Senor bac #15 Mining Claim was located by Robert A McColly on this 30th day of January, 1957, for mining purposes. Said claim is 1500 feet in length along the vein or deposit of mineral-bearing rock in place and 300 feet in width on each side of the center of said vein or deposit, from end to end of said claim. The general course of this claim is East to West and is situated in the Home Star Mining District Graham County, Arizona, about 1 mile NE of Webber Peak

(Write on above lines the distance and direction the claim is from some permanent and natural object, such as a mountain, peak, stream, etc.)

This claim runs from the discovery monument, or stake on which the notice is posted, 50 feet in a East direction to the East center end monument, or stake, and 1450 feet in a West direction from the aforesaid monument, or stake, to the West center end monument or stake, and is also marked by two corner monuments, or stakes, at each end of said claim, one on each side of and 300 feet from the center end monuments, or stakes, making the claim in the form of a parallelogram.



Robert A McColly  
Locutor.

STATE OF ARIZONA, County of Graham ss.: Fee No. 405

I hereby certify that the within instrument was filed and recorded at request of Re. F. Robinson

2/2/57 10:45 A.M. in Docket 44 Page 424 and indexed in Mines.

Witness my hand and official seal the day and year aforesaid.

H. Lyle Grant  
County Recorder.

By Ethel Sherman  
Deputy Recorder.

MAP FILED IN A MC 66899

RECEIVED  
B.L.H. AZ STATE OFFICE  
PHOENIX, ARIZONA  
OCT 3 10 00 AM '79



SUPPLEMENTAL INFORMATION FORM

(B.L.M. ORGANIC ACT)

The name of this claim is SENORBAC # 16, which  
 is recorded in Docket 44 at page  
425 in the office of the Recorder  
 of GRAHAM County, Arizona.

The latest amendment of the aforesaid claim is the \_\_\_\_\_  
 \_\_\_\_\_ claim and recorded in \_\_\_\_\_  
 \_\_\_\_\_ at page \_\_\_\_\_.

The current owner is KENNECOTT COPPER CORPORATION, % MINE  
 ENGINEERING DEPARTMENT, whose address is Hayden, Arizona  
 85235.

This is a LODE claim which was  
 located on JANUARY 30 in the year  
 of 1957.

This claim is situated in \_\_\_\_\_  $NW\frac{1}{4}$ ,  $NE\frac{1}{4}$ ,  $SE\frac{1}{4}$ ,  $SW\frac{1}{4}$   
 of Section (s) 31, Township 5S,  
 Range 27E, G. & S. R. B. & M.

RECEIVED  
 B.L.M. AZ STATE OFFICE  
 OCT 3 10 00 AM '79  
 PHOENIX, ARIZONA

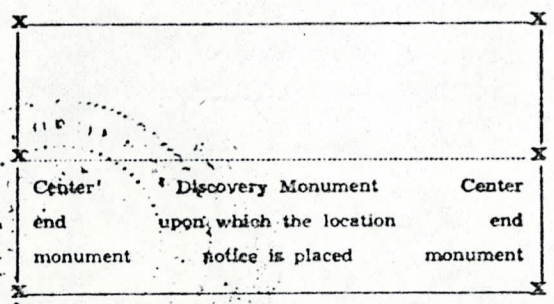
44 425

NOTICE OF LOCATION

NOTICE IS HEREBY GIVEN That the Senorzac #16 Mining Claim was located by C.D. Hall, A citizen of the United States on this 30 day of January, 1957, for mining purposes. Said claim is 1500 feet in length along the vein or deposit of mineral-bearing rock in place and 300 feet in width on each side of the center of said vein or deposit, from end to end of said claim. The general course of this claim is East West and is situated in the Lone Star Mining District. Graham County, Arizona, about 1 mile NE from Webber Peak

(Write on above lines the distance and direction the claim is from some permanent and natural object, such as a mountain, peak, stream, etc.)

This claim runs from the discovery monument, or stake on which the notice is posted, 50 feet in a W direction to the West center end monument, or stake, and 1450 feet in a E direction from the aforesaid monument, or stake, to the East center end monument or stake, and is also marked by two corner monuments, or stakes, at each end of said claim, one on each side of and 300 feet from the center end monuments, or stakes, making the claim in the form of a parallelogram.



C.D. Hall  
14857 Bancroft Ave  
San Leandro Calif  
 Locator.

RECEIVED  
 B.L.M. AZ STATE OFFICE  
 OCT 3 10 00 AM '79  
 PHOENIX ARIZONA

MAP FILED IN A MC 66892

STATE OF ARIZONA, County of Graham ss.: Fee No. 486  
 I hereby certify that the within instrument was filed and recorded at request of R. P. Robinson 2/2/57 10:45 A.M. in Docket 44 Page 425 and indexed in Mines.  
 Witness my hand and official seal the day and year aforesaid.  
H. Lyle Grant County Recorder. By Ethel Sherman Deputy Recorder.





ARIZONA  
 AMENDED NOTICE OF LOCATION  
 (Lode Claim)

62544  
 STATE OF ARIZONA, County of Graham, ss Fee \$ 9.00 No. 1518  
 I hereby certify that the within instrument was filed and recorded at  
 request of Phelps Dodge 4-4-89 9:00 A.M.  
 In Docket No. 415 Page 291-92 and indexed in Mines  
 Witness my hand and official seal the day and year aforesaid.  
 COUNTY RECORDER BY [Signature] Deputy

Notice is hereby given that Phelps Dodge Corporation, whose mailing address is P. O. Box 187, Morenci, AZ 85540, by its undersigned agent, makes this amended location of the Senorbac 17A lode mining claim in the Lone Star Mining District, County of Graham, State of Arizona.

The general course of the claim is from East to West, and said claim is located within the NW Quarter of Section 31, Township 5 South, Range 27 East, Gila and Salt River Meridian, Arizona.

This Notice is posted upon a location monument on the centerline of the claim, said monument being located approximately 495.95 feet North and 1368.26 feet East from the W 1/4 corner of Section 31, Township 5 South, Range 27 East, G&SRM, Arizona. This claim is 1500 feet in length, running 6 feet in a easterly direction and 1494 feet in a westerly direction from said location monument and 600 feet in width (300 feet on either side of the centerline of the claim), forming a claim in the shape of a parallelogram.

Starting at the location monument, thence N78°55'00"E 5.00 feet to the East center end of the claim, thence S11°05'00"E 299.00 feet to the SE corner, thence S78°55'00"W 1460.00 feet, to the SW corner, thence North 304.68 feet to the West center end, thence North 305.70 feet to to the NW corner, thence N78°55'00"E 1342.66 feet to the NE corner, thence S11°05'00"E 300.00 feet to the East center end.

The location monument is in Section 31, Township 5 South, Range 27 East, G&SRM, Graham County, Arizona.

The undersigned claims the ground as depicted on the attached map or sketch.

This claim has been monumented in accordance with State and Federal law.

The original location notice and earlier amended location notice(s), if any, are recorded in the Official Records of Graham County, Arizona, and are filed with the Bureau of Land Management Department of Interior, as follows:

Name of Claim	Date	Recorded Doc	Page	BLM Serial Number
Senorbac #17	2/2/1957	44	426	AMC 67544

This amended location is made for the purposes of adjusting the boundaries of said claim and correcting any defects which may exist in the original location or the record thereof, hereby waiving no rights acquired under and by virtue of said original location.

Amended, dated and posted on the ground this 21<sup>st</sup> day of February, 1989. Time: 12:05pm.

PHELPS DODGE CORPORATION  
 Owner

By [Signature: Michael R. Pawlowsky]  
 Agent

[Signature: Chris A. Leachet]  
 Witness

RECEIVED  
 B.L.M. AZ STATE OFFICE

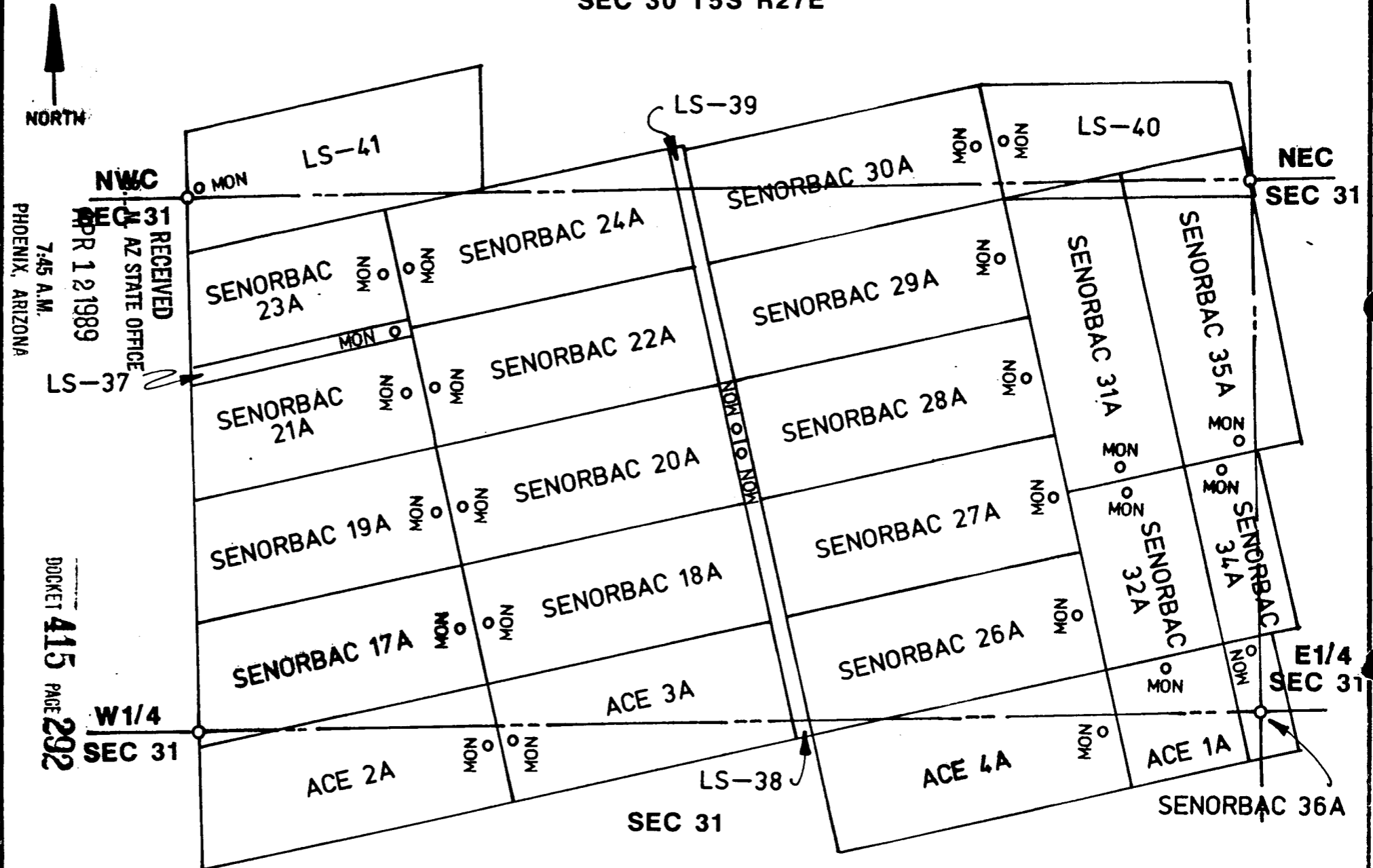
APR 12 1989  
 7:45 A.M.  
 PHOENIX, ARIZONA

ENTERED IN COMPUTER

DOCKET 415 PAGE 291



SEC 30 T5S R27E



RECEIVED  
 APR 12 1989  
 AZ STATE OFFICE  
 PHOENIX, ARIZONA  
 7:45 A.M.

DOCKET 415  
 PAGE 292

ALL LOCATION AND END MONUMENTS ARE 2" X 2" X 5' WOODEN POSTS.

<p>TITLE SENORBAC CLAIMS - LONE STAR GROUP                  SENORBAC 17A LODE CLAIM                  T5S R27E GRAHAM COUNTY</p>		<p>Drawn by: RAW                  Scale: 1"=200' Date: 2/8/89                  No. _____</p>
---	--	--



SUPPLEMENTAL INFORMATION FORM

(B.L.M. ORGANIC ACT)

The name of this claim is SENORBAC # 17, which  
is recorded in Docket 44 at page  
426 in the office of the Recorder  
of GRAHAM County, Arizona.

The latest amendment of the aforesaid claim is the \_\_\_\_\_  
claim and recorded in \_\_\_\_\_  
at page \_\_\_\_\_.

The current owner is KENNECOTT COPPER CORPORATION, % MINE  
ENGINEERING DEPARTMENT, whose address is Hayden, Arizona  
85235.

This is a LODE claim which was  
located on JANUARY 30 in the year  
of 1957.

This claim is situated in NE<sup>1</sup>/<sub>4</sub> - NW<sup>1</sup>/<sub>4</sub>  
of Section (s) 36 & 31, Township 5S,  
Range 26E & 27E, G. & S. R. B. & M.

RECEIVED  
B.L.M. AZ STATE OFFICE  
OCT 3 10 00 AM '79  
PHOENIX, ARIZONA

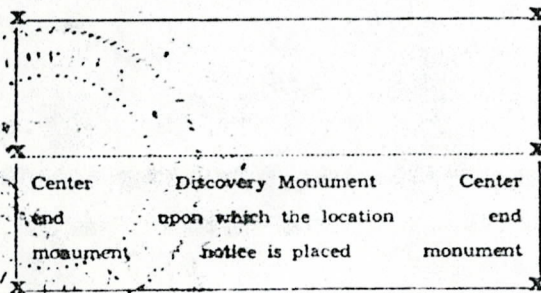
44 PAGE 426

NOTICE OF LOCATION

NOTICE IS HEREBY GIVEN That the Senorbec #17 Mining Claim was located by Robert A. McCally, a citizen of the United States on this 30th day of January, 1957, for mining purposes. Said claim is 1500 feet in length along the vein or deposit of mineral-bearing rock in place and 300 feet in width on each side of the center of said vein or deposit, from end to end of said claim. The general course of this claim is East to West and is situated in the Lone Star Mining District Graham County, Arizona, about 1 mile NE of Webber Peak

(Write on above lines the distance and direction the claim is from some permanent and natural object, such as a mountain, peak, stream, etc.)

This claim runs from the discovery monument, or stake on which the notice is posted, 50 feet in a East direction to the East center end monument, or stake, and 1450 feet in a West direction from the aforesaid monument, or stake, to the West center end monument or stake, and is also marked by two corner monuments, or stakes, at each end of said claim, one on each side of and 300 feet from the center end monuments, or stakes, making the claim in the form of a parallelogram.



Robert A. McCally Locator.

PHOENIX, ARIZONA

RECEIVED B.L.M. AZ STATE OFFICE OCT 3 10 00 AM '79

STATE OF ARIZONA, County of Graham ss.: Fee No. 487

I hereby certify that the within instrument was filed and recorded at request of Re. F. Robinson

2/2/57 10:45 A.M. in Docket 44 Page 426 and indexed in Mines.

Witness my hand and official seal the day and year aforesaid.

H. Lyle Grant County Recorder.

By Ethel Sherman Deputy Recorder.

MAP FILED IN A MC 66892





ARIZONA  
AMENDED NOTICE OF LOCATION  
(Lode Claim)

STATE OF ARIZONA, County of Graham, ss Fee \$ 9.00 No. 1517  
I hereby certify that the within instrument was filed and recorded at  
record of Phelps Dodge 4-4-89 9:00 A.M.  
Book 415 Page 289-90 and indexed in Mines  
W. J. [Signature]

67545  
gr

Notice is hereby given that Phelps Dodge Corporation, whose mailing address is P. O. Box 187, Morenci, AZ 85540, by its undersigned agent, makes this amended location of the Senorbac 18A lode mining claim in the Lone Star Mining District, County of Graham, State of Arizona.

The general course of the claim is from East to West, and said claim is located within the NW & NE Quarter's of Section 31, Township 5 South, Range 27 East, Gila and Salt River Meridian, Arizona.

This Notice is posted upon a location monument on the centerline of the claim, said monument being located approximately 497.87 feet North and 1378.07 feet East from the W 1/4 corner of Section 31, Township 5 South, Range 27 East, G&SRM, Arizona. This claim is 1500 feet in length, running 6 feet in a westerly direction and 1494 feet in an easterly direction from said location monument and 600 feet in width (300 feet on either side of the centerline of the claim), forming a claim in the shape of a parallelogram.

Starting at the location monument, thence S78°55'00"W 5.00 feet to the West center end of the claim, thence N11°05'00"W 300.00 feet to the NW corner, thence N78°55'00"E 1495.00 feet, to the NE corner, thence S11°05'00"E 300.00 feet to the East center end, thence S11°05'00"E 300.00 feet to to the SE corner, thence S78°55'00"W 1495.00 feet to the SW corner, thence N11°05'00"W 300.00 feet to the East center end.

The location monument is in Section 31, Township 5 South, Range 27 East, G&SRM, Graham County, Arizona.

The undersigned claims the ground as depicted on the attached map or sketch.

This claim has been monumented in accordance with State and Federal law.

The original location notice and earlier amended location notice(s), if any, are recorded in the Official Records of Graham County, Arizona, and are filed with the Bureau of Land Management Department of Interior, as follows:

Name of Claim	Date	Recorded Doc	Page	BLM Serial Number
Senorbac #18	2/2/1957	44	427	AMC 67545

This amended location is made for the purposes of adjusting the boundaries of said claim and correcting any defects which may exist in the original location or the record thereof, hereby waiving no rights acquired under and by virtue of said original location.

Amended, dated and posted on the ground this 21st day of February, 1989. Time: 12:05pm.

PHELPS DODGE CORPORATION  
Owner

By Michael R. Pawlowicz  
Agent

Chris A. Luchat  
Witness

RECEIVED  
B.L.M. AZ STATE OFFICE

APR 12 1989

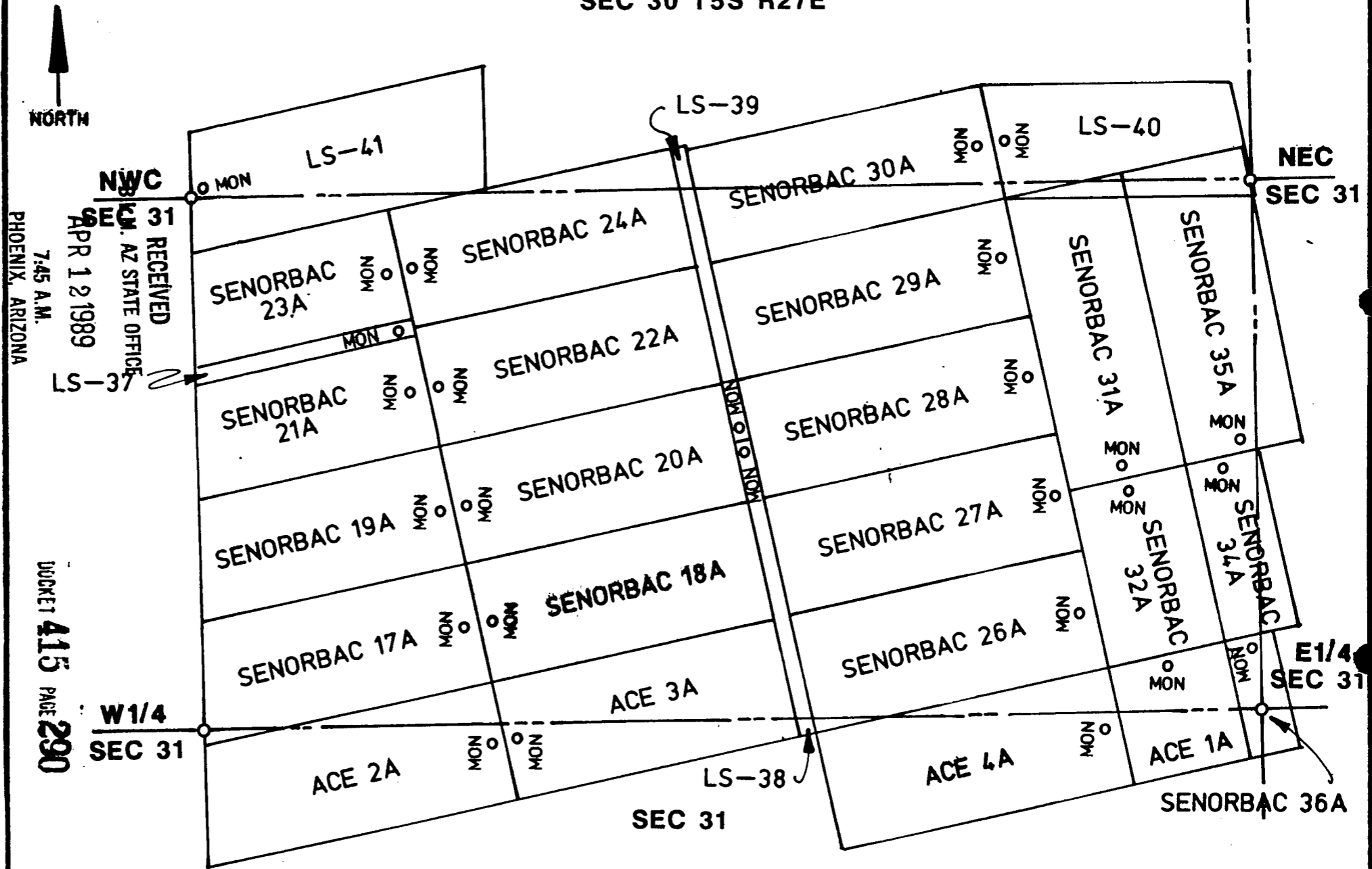
7:45 A.M.  
PHOENIX, ARIZONA

ENTERED IN COMPUTER

DOCKET 415 PAGE 289



SEC 30 T5S R27E



ALL LOCATION AND END MONUMENTS ARE 2" X 2" X 5' WOODEN POSTS.

<p>TITLE SENORBAC CLAIMS - LONE STAR GROUP                  SENORBAC 18A LODE CLAIM                  T5S R27E GRAHAM COUNTY</p>		<p>Drawn by: RAW                  Scale: 300 Date: 2/8/89                  No.</p>
---	--	--



SUPPLEMENTAL INFORMATION FORM

(B.L.M. ORGANIC ACT)

The name of this claim is SENORBAC # 18, which  
is recorded in Docket 44 at page  
427 in the office of the Recorder  
of GRAHAM County, Arizona.

The latest amendment of the aforesaid claim is the \_\_\_\_\_  
claim and recorded in \_\_\_\_\_  
at page \_\_\_\_\_.

The current owner is KENNECOTT COPPER CORPORATION, % MINE  
ENGINEERING DEPARTMENT, whose address is Hayden, Arizona  
85235.

This is a LODE claim which was  
located on JANUARY 30 in the year  
of 1957.

This claim is situated in \_\_\_\_\_ NW<sup>1</sup>/<sub>4</sub>, NE<sup>1</sup>/<sub>4</sub>  
of Section (s) 31, Township 5S,  
Range 27E, G. & S. R. B. & M.

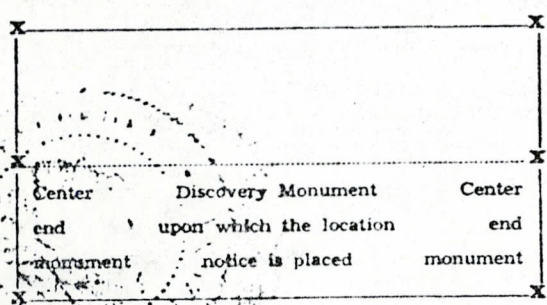
RECEIVED  
B.L.M. AZ STATE OFFICE  
OCT 3 10 00 AM '79  
PHOENIX, ARIZONA

### NOTICE OF LOCATION

NOTICE IS HEREBY GIVEN That the Senorbac #18 Mining Claim was located by C.D. Hall, A Citizen of the United States on this 30 day of January, 1957, for mining purposes. Said claim is 1500 feet in length along the vein or deposit of mineral-bearing rock in place and 300 feet in width on each side of the center of said vein or deposit, from end to end of said claim. The general course of this claim is East West and is situated in the Lone Star Mining District Graham County, Arizona, about 1 mile NE from Webber Peak

(Write on above lines the distance and direction the claim is from some permanent and natural object, such as a mountain, peak, stream, etc.)

This claim runs from the discovery monument, or stake on which the notice is posted, 50 feet in a W direction to the West center end monument, or stake, and 1450 feet in a E direction from the aforesaid monument, or stake, to the East center end monument or stake, and is also marked by two corner monuments, or stakes, at each end of said claim, one on each side of and 300 feet from the center end monuments, or stakes, making the claim in the form of a parallelogram.



*C.D. Hall*

Locator.

STATE OF ARIZONA, County of Graham ss.: Fee No. 488

I hereby certify that the within instrument was filed and recorded at request of H. F. Robinson 2/2/57 10:45 A.M. In Docket 44 Page 427 and indexed in Mines. Witness my hand and official seal the day and year aforesaid.

H. Lyle Grant  
County Recorder.

By Ethel Sherman  
Deputy Recorder.

MAP FILED IN A MC 66892

RECEIVED B.L.M. AZ STATE OFFICE OCT 3 10 00 AM '79





67546

9.00 1513

ARIZONA  
AMENDED NOTICE OF LOCATION  
(Lode Claim)

Phelps Dodge 4-4-89 9:00 A.M.  
Book 415 Page 281-82 and indexed in Mines  
Witness my hand and official seal the day and year above stated.  
SHIRLEY ANGLE  
COUNTY RECORDER BY Shirley Angle Deputy

Notice is hereby given that Phelps Dodge Corporation, whose mailing address is P. O. Box 187, Morenci, AZ 85540, by its undersigned agent, makes this amended location of the Senorbac 19A lode mining claim in the Lone Star Mining District, County of Graham, State of Arizona.

The general course of the claim is from East to West, and said claim is located within the NW Quarter of Section 31, Township 5 South, Range 27 East, Gila and Salt River Meridian, Arizona.

This Notice is posted upon a location monument on the centerline of the claim, said monument being located approximately 1084.76 feet North and 1252.92 feet East from the W 1/4 corner of Section 31, Township 5 South, Range 27 East, G&SRM, Arizona. This claim is 1500 feet in length, running 6 feet in a easterly direction and 1494 feet in a westerly direction from said location monument and 600 feet in width (300 feet on either side of the centerline of the claim), forming a claim in the shape of a parallelogram.

Starting at the location monument, thence N78°55'00"E 5.00 feet to the East center end of the claim, thence S11°05'00"E 300.00 feet to the SE corner, thence S78°55'00"W 1342.66 feet, to the SW corner, thence North 305.78 feet to the West center end, thence North 305.70 feet to to the NW corner, thence N78°55'00"E 1225.13 feet to the NE corner, thence S11°05'00"E 300.00 feet to the East center end.

The location monument is in Section 31, Township 5 South, Range 27 East, G&SRM, Graham County, Arizona.

The undersigned claims the ground as depicted on the attached map or sketch.

This claim has been monumented in accordance with State and Federal law.

The original location notice and earlier amended location notice(s), if any, are recorded in the Official Records of Graham County, Arizona, and are filed with the Bureau of Land Management Department of Interior, as follows:

Name of Claim	Date	Recorded Doc	Page	BLM Serial Number
Senorbac #19	2/2/1957	44	428	AMC 67546

This amended location is made for the purposes of adjusting the boundaries of said claim and correcting any defects which may exist in the original location or the record thereof, hereby waiving no rights acquired under and by virtue of said original location.

Amended, dated and posted on the ground this 21<sup>st</sup> day of February, 1989. Time: 12:15 pm.

PHELPS DODGE CORPORATION  
Owner

By Michael R. Paulson  
Agent

Christ L. Leachet  
Witness

RECEIVED  
B.L.M. AZ STATE OFFICE

APR 12 1989

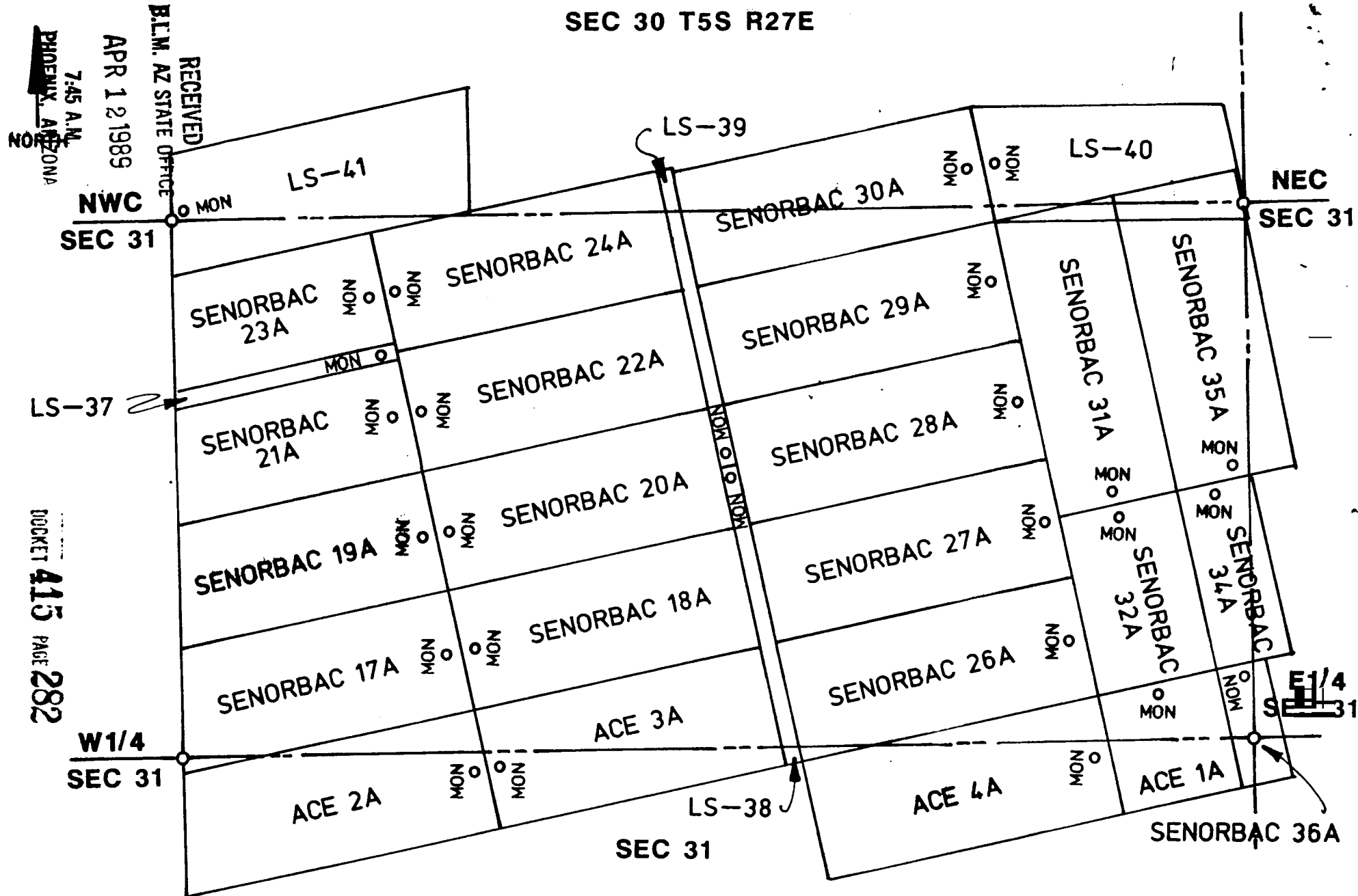
7:45 A.M.  
PHOENIX, ARIZONA

BUCKET 415 PAGE 281

ENTERED IN COMPUTER  
4-19-89



SEC 30 T5S R27E



ALL LOCATION AND END MONUMENTS ARE 2" X 2" X 5' WOODEN POSTS.

TITLE SENORBAC CLAIMS - LONE STAR GROUP  
 SENORBAC 19A LODE CLAIM  
 T5S R27E GRAHAM COUNTY



Drawn by: RAW  
 Scale: 3600 Date: 2/8/89  
 No.

RECEIVED  
 BLM. AZ STATE OFFICE  
 APR 12 1989  
 7:45 A.M.  
 PHOENIX, ARIZONA

DOCKET 415 PAGE 282



SUPPLEMENTAL INFORMATION FORM

(B.L.M. ORGANIC ACT)

The name of this claim is SENORBAC # 19, which  
 is recorded in Docket 44 at page  
428 in the office of the Recorder  
 of GRAHAM County, Arizona.

The latest amendment of the aforesaid claim is the \_\_\_\_\_  
 \_\_\_\_\_ claim and recorded in \_\_\_\_\_  
 \_\_\_\_\_ at page \_\_\_\_\_.

The current owner is KENNECOTT COPPER CORPORATION, % MINE  
 ENGINEERING DEPARTMENT, whose address is Hayden, Arizona  
 85235.

This is a LODE claim which was  
 located on JANUARY 30 in the year  
 of 1957.

This claim is situated in NE $\frac{1}{4}$  & NW $\frac{1}{4}$   
 of Section (s) 36 & 31, Township 5S,  
 Range 26E & 27E, G. & S. R. B. & M.

RECEIVED  
 B.L.M. STATE OFFICE  
 PHOENIX, ARIZONA  
 OCT 3 10 00 AM '79



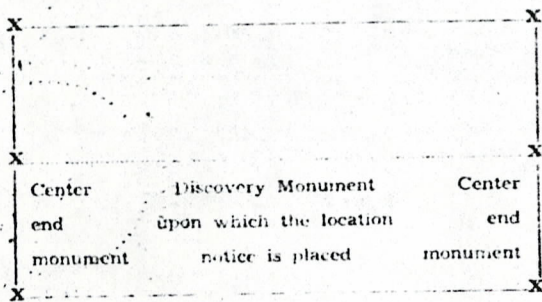
44 PAGE 428

### NOTICE OF LOCATION

NOTICE IS HEREBY GIVEN That the Senior linc # 19 Mining  
 Claim was located by Robert A McClellan, a citizen of the United States  
 on this 30th day of January, 1957, for mining purposes. Said claim  
 is 1500 feet in length along the vein or deposit of mineral-bearing rock in place and 300 feet in width on each  
 side of the center of said vein or deposit, from end to end of said claim. The general course of this claim is  
East to West  
 and is situated in the Lone Star Mining District  
Graham County, Arizona, about 1 mile NE of  
Wichher Peak

(Write on above lines the distance and direction the claim is from some permanent and natural object, such as  
 a mountain, peak, stream, etc.)

This claim runs from the discovery monument, or stake on which the notice is posted, 50  
 feet in a East direction to the East center  
 end monument, or stake, and 1450 feet in a West direction from  
 the aforesaid monument, or stake, to the West center end monument  
 or stake, and is also marked by two corner monuments, or stakes, at each end of said claim, one on each side  
 of and 300 feet from the center end monuments, or stakes, making the claim in the form of a parallelogram.



Robert A McClellan  
 Locator

RECEIVED  
 B.L.M. AZ STATE OFFICE  
 OCT 3 10 00 AM '79  
 PHOENIX, ARIZONA

STATE OF ARIZONA, County of Graham ss.: Fee No. 489

I hereby certify that the within instrument was filed and recorded at request of R. F. Robinson

2/2/57 10:45 A.M. in Docket 44 Page 428 and indexed in Mine

Witness my hand and official seal the day and year aforesaid.

H. Lyle Grant  
 County Recorder.

By Ethel Sherman  
 Deputy Recorder.

MAP FILED IN A MC 66892





ARIZONA  
 AMENDED NOTICE OF LOCATION  
 (Lode Claim)

67547  
 9.00 1514  
 Phelps Dodge 4-4-89 9:00 A.M.  
 415 283-84  
 Recorder by *[Signature]*

Notice is hereby given that Phelps Dodge Corporation, whose mailing address is P. O. Box 187, Morenci, AZ 85540, by its undersigned agent, makes this amended location of the **Senorbac 20A** lode mining claim in the Lone Star Mining District, County of Graham, State of Arizona.

The general course of the claim is from East to West, and said claim is located within the NW & NE Quarter's of Section 31, Township 5 South, Range 27 East, Gila and Salt River Meridian, Arizona.

This Notice is posted upon a location monument on the centerline of the claim, said monument being located approximately 1086.68 feet North and 1262.73 feet East from the W 1/4 corner of Section 31, Township 5 South, Range 27 East, G&SRM, Arizona. This claim is 1500 feet in length, running 6 feet in a westerly direction and 1494 feet in an easterly direction from said location monument and 600 feet in width (300 feet on either side of the centerline of the claim), forming a claim in the shape of a parallelogram.

Starting at the location monument, thence S78°55'00"W 5.00 feet to the West center end of the claim, thence N11°05'00"W 300.00 feet to the NW corner, thence N78°55'00"E 1495.00 feet, to the NE corner, thence S11°05'00"E 300.00 feet to the East center end, thence S11°05'00"E 300.00 feet to the SE corner, thence S78°55'00"W 1495.00 feet to the SW corner, thence N11°05'00"W 300.00 feet to the East center end.

The location monument is in Section 31, Township 5 South, Range 27 East, G&SRM, Graham County, Arizona.

The undersigned claims the ground as depicted on the attached map or sketch.

This claim has been monumented in accordance with State and Federal law.

The original location notice and earlier amended location notice(s), if any, are recorded in the Official Records of Graham County, Arizona, and are filed with the Bureau of Land Management Department of Interior, as follows:

Name of Claim	Date	Recorded Doc	Page	BLM Serial Number
Senorbac #20	2/2/1957	44	429	AMC 67547

This amended location is made for the purposes of adjusting the boundaries of said claim and correcting any defects which may exist in the original location or the record thereof, hereby waiving no rights acquired under and by virtue of said original location.

Amended, dated and posted on the ground this 21<sup>st</sup> day of February, 1989. Time: 12:17 pm.

PHELPS DODGE CORPORATION  
 Owner

By Michael R. Paulson  
 Agent

Christ Leachot  
 Witness

RECEIVED  
 B.L.M. AZ STATE OFFICE

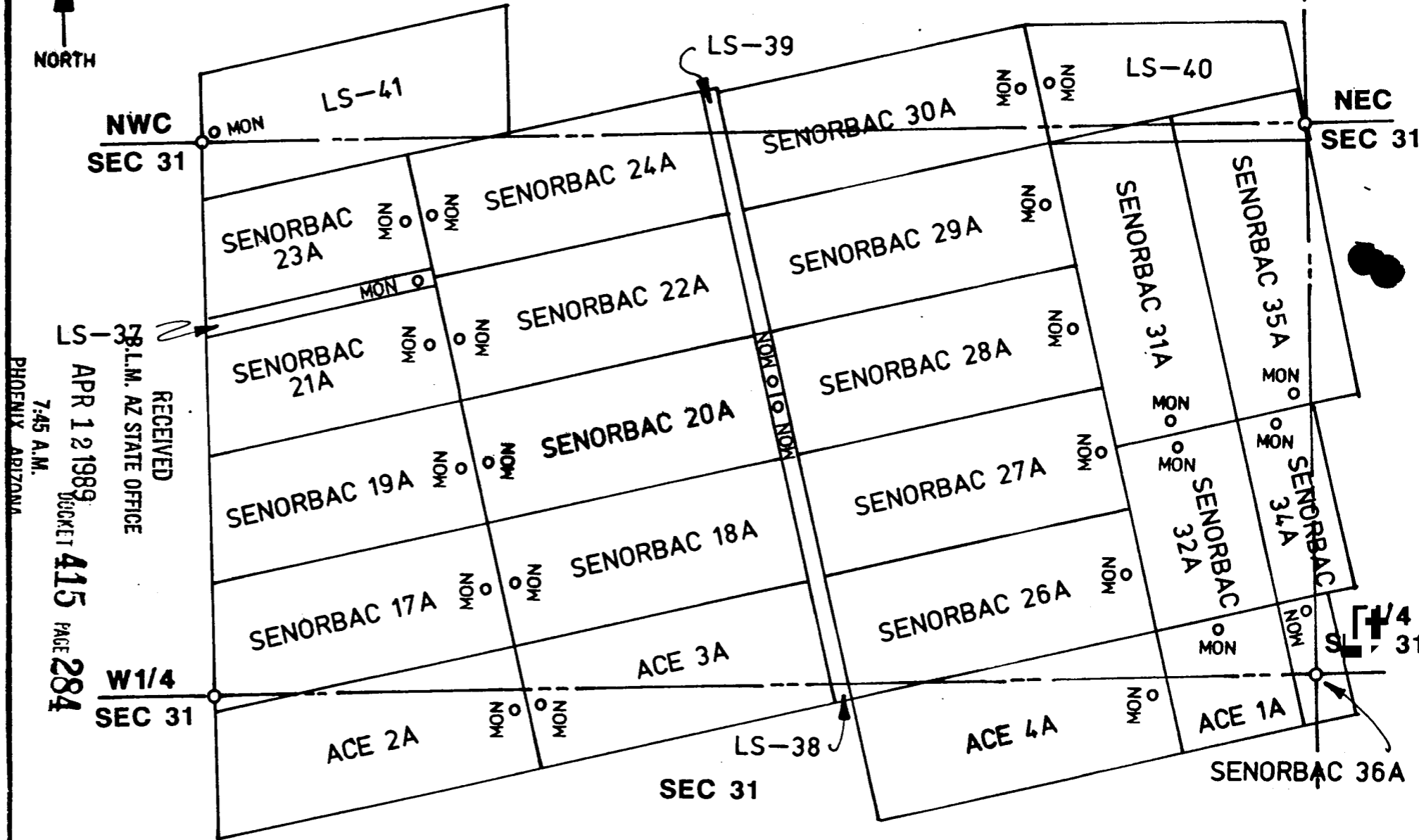
APR 12 1989

7:45 A.M.  
 PHOENIX, ARIZONA

ENTERED IN COMPUTER



SEC 30 T5S R27E



RECEIVED  
 B.L.M. AZ STATE OFFICE  
 APR 12 1989  
 PHOENIX, ARIZONA  
 7:45 A.M.  
 BOOK 1 415  
 PAGE 284

ALL LOCATION AND END MONUMENTS ARE 2" X 2" X 5' WOODEN POSTS.

TITLE	SENORBAC CLAIMS - LONE STAR GROUP
	SENORBAC 20A                      LODE CLAIM
	T5S R27E                              GRAHAM COUNTY



Drawn by: RAW  
 Scale: 1" = 600' Date: 2/8/88  
 No.



SUPPLEMENTAL INFORMATION FORM

(B.L.M. ORGANIC ACT)

The name of this claim is SENORBAC # 20, which  
is recorded in Docket 44 at page  
429 in the office of the Recorder  
of GRAHAM County, Arizona.

The latest amendment of the aforesaid claim is the \_\_\_\_\_  
claim and recorded in \_\_\_\_\_  
at page \_\_\_\_\_.

The current owner is KENNECOTT COPPER CORPORATION, % MINE  
ENGINEERING DEPARTMENT, whose address is Hayden, Arizona  
85235.

This is a LODE claim which was  
located on JANUARY 30 in the year  
of 1957.

This claim is situated in NW<sup>1</sup>/<sub>4</sub>, NE<sup>1</sup>/<sub>4</sub>  
of Section (s) 31, Township 5S,  
Range 27E, G. & S. R. B. & M.

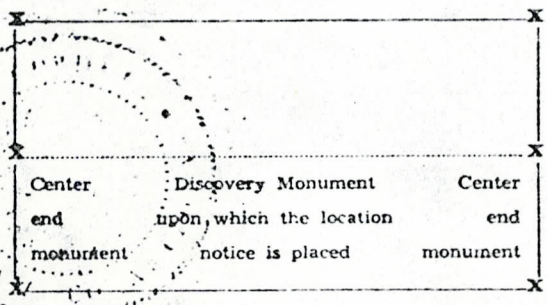
RECEIVED  
B.L.M. STATE OFFICE  
OCT 3 10 00 AM '79  
PHOENIX, ARIZONA

### NOTICE OF LOCATION

NOTICE IS HEREBY GIVEN That the Senorbac # 20 Mining Claim was located by CD Hall, A citizen of the United States on this 30 day of January, 1957, for mining purposes. Said claim is 1500 feet in length along the vein or deposit of mineral-bearing rock in place and 300 feet in width on each side of the center of said vein or deposit, from end to end of said claim. The general course of this claim is East West and is situated in the Lone Star Mining District, Graham County, Arizona, about 1 M. N. E from Webber Peak

(Write on above lines the distance and direction the claim is from some permanent and natural object, such as a mountain, peak, stream, etc.)

This claim runs from the discovery monument, or stake on which the notice is posted, 50 feet in a W direction to the West center end monument, or stake, and 1450 feet in a E direction from the aforesaid monument, or stake, to the East center end monument or stake, and is also marked by two corner monuments, or stakes, at each end of said claim, one on each side of and 300 feet from the center end monuments, or stakes, making the claim in the form of a parallelogram.



*CD Hall*

Locator.

STATE OF ARIZONA, County of Graham ss.: Fee No. 490

I hereby certify that the within instrument was filed and recorded at request of R. F. Robinson 2/2/57 10:45 A.M. in Docket 44 Page 429 and indexed in Mines. Witness my hand and official seal the day and year aforesaid.

H. Lyle Grant  
County Recorder.

By Ethel Sherman  
Deputy Recorder.

MAP FILED IN A MC 66892

RECEIVED  
B.L.M. AZ STATE OFFICE  
PHOENIX ARIZONA  
OCT 3 10 00 AM '79





STATE OF ARIZONA, County of Graham, ss Fee \$ 9.00 No. 1519  
 Phelps Dodge 4-4-89 9:00 A.M.  
 415 Page 293-94 and indexed in Mines  
 Witness my hand and official seal the day and year aforesaid.  
 SHIRLEY ANGLE  
 COUNTY RECORDER BY Clidia Olson

ARIZONA  
 AMENDED NOTICE OF LOCATION  
 (Lode Claim)

Notice is hereby given that Phelps Dodge Corporation, whose mailing address is P. O. Box 187, Morenci, AZ 85540, by its undersigned agent, makes this amended location of the Senorbac 21A lode mining claim in the Lone Star Mining District, County of Graham, State of Arizona.

67548  
 Epi

The general course of the claim is from East to West, and said claim is located within the NW Quarter of Section 31, Township 5 South, Range 27 East, Gila and Salt River Meridian, Arizona.

This Notice is posted upon a location monument on the centerline of the claim, said monument being located approximately 1673.57 feet North and 1137.58 feet East from the W 1/4 corner of Section 31, Township 5 South, Range 27 East, G&SRM, Arizona. This claim is 1500 feet in length, running 6 feet in a easterly direction and 1494 feet in a westerly direction from said location monument and 600 feet in width (300 feet on either side of the centerline of the claim), forming a claim in the shape of a parallelogram.

Starting at the location monument, thence N78°55'00"E 5.00 feet to the East center end of the claim, thence S11°05'00"E 300.00 feet to the SE corner, thence S78°55'00"W 1225.13 feet, to the SW corner, thence North 305.78 feet to the West center end, thence North 304.68 feet to to the NW corner, thence N78°55'00"E 1107.79 feet to the NE corner, thence S11°05'00"E 299.00 feet to the East center end.

The location monument is in Section 31, Township 5 South, Range 27 East, G&SRM, Graham County, Arizona.

The undersigned claims the ground as depicted on the attached map or sketch.

This claim has been monumented in accordance with State and Federal law.

The original location notice and earlier amended location notice(s), if any, are recorded in the Official Records of Graham County, Arizona, and are filed with the Bureau of Land Management Department of Interior, as follows:

Name of Claim	Date	Recorded Doc	Page	BLM Serial Number
Senorbac #21	2/2/1957	44	430	AMC 67548

This amended location is made for the purposes of adjusting the boundaries of said claim and correcting any defects which may exist in the original location or the record thereof, hereby waiving no rights acquired under and by virtue of said original location.

Amended, dated and posted on the ground this 21st day of February, 1989. Time: 12:30 pm.

PHELPS DODGE CORPORATION  
 Owner  
 By Michael R. Paulson  
 Agent  
Chris A. Leadet  
 Witness

RECEIVED  
 B.L.M. AZ STATE OFFICE  
 APR 12 1989  
 7:45 A.M.  
 PHOENIX, ARIZONA

ENTERED IN COMPUTER  
 DOCKET 415 PAGE 293







SUPPLEMENTAL INFORMATION FORM

(B.L.M. ORGANIC ACT)

The name of this claim is SENOBAC # 21, which  
 is recorded in Docket 44 at page  
430 in the office of the Recorder  
 of GRAHAM County, Arizona.

The latest amendment of the aforesaid claim is the \_\_\_\_\_  
 \_\_\_\_\_ claim and recorded in \_\_\_\_\_  
 \_\_\_\_\_ at page \_\_\_\_\_.

The current owner is KENNECOTT COPPER CORPORATION, % MINE  
 ENGINEERING DEPARTMENT, whose address is Hayden, Arizona  
 85235.

This is a LODE claim which was  
 located on JANUARY 30 in the year  
 of 1957.

This claim is situated in NE $\frac{1}{4}$  & NW $\frac{1}{4}$   
 of Section (s) 36 & 31, Township 5S,  
 Range 26E & 27E, G. & S. R. B. & M.

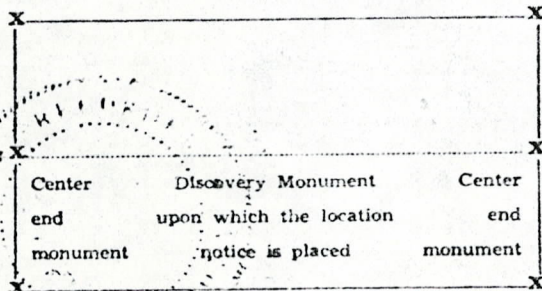
RECEIVED  
 B.L.M. AZ STATE OFFICE  
 OCT 3 10 00 AM '79  
 PHOENIX, ARIZONA

NOTICE OF LOCATION

NOTICE IS HEREBY GIVEN That the Sonorbas #21 Mining  
 Claim was located by Robert A McColly, a citizen of the United States  
 on this 30th day of January, 1957, for mining purposes. Said claim  
 is 1500 feet in length along the vein or deposit of mineral-bearing rock in place and 300 feet in width on each  
 side of the center of said vein or deposit, from end to end of said claim. The general course of this claim is  
East to West  
 and is situated in the Lone Star Mining District  
Graham County, Arizona, about 1 mile NE of  
Webber Peak

(Write on above lines the distance and direction the claim is from some permanent and natural object, such as a mountain, peak, stream, etc.)

This claim runs from the discovery monument, or stake on which the notice is posted, 50  
 feet in a East direction to the East center  
 end monument, or stake, and 1450 feet in a West direction from  
 the aforesaid monument, or stake, to the West center end monument  
 or stake, and is also marked by two corner monuments, or stakes, at each end of said claim, one on each side  
 of and 300 feet from the center end monuments, or stakes, making the claim in the form of a parallelogram.



Robert A McColly  
 Locator

STATE OF ARIZONA, County of Graham ss.: Fee No. 491

I hereby certify that the within instrument was filed and recorded at request of R. F. Robinson  
2/2/57 10:45 A.M. in Docket 44 Page 430 and indexed in Mines.  
 Witness my hand and official seal the day and year aforesaid.

H. Lyle Grant  
 County Recorder.

By Ethel Sherman  
 Deputy Recorder.

RECEIVED  
 B.L.M. AZ STATE OFFICE  
 OCT 3 10 00 AM '79  
 PHOENIX ARIZONA

MAP FILED IN A MC 66892





ARIZONA  
AMENDED NOTICE OF LOCATION  
(Lode Claim)

SPRING 1989, County of Graham, so Fee \$ 9.00 No. 1520  
This instrument was filed and recorded at  
Phelps Dodge 4-4-89 9:00 A.M.  
in Book No. 415 Page 295-96 and indexed in Mines  
Witness my hand and official seal the day and year aforesaid.  
SHIRLEY ANGLE  
COUNTY RECORDER BY Elaine Olson Deputy

67549  
g

Notice is hereby given that Phelps Dodge Corporation, whose mailing address is P. O. Box 187, Morenci, AZ 85540, by its undersigned agent, makes this amended location of the **Senorbac 22A** lode mining claim in the Lone Star Mining District, County of Graham, State of Arizona.

The general course of the claim is from East to West, and said claim is located within the NW & NE Quarter's of Section 31, Township 5 South, Range 27 East, Gila and Salt River Meridian, Arizona.

This Notice is posted upon a location monument on the centerline of the claim, said monument being located approximately 1675.49 feet North and 1147.39 feet East from the W 1/4 corner of Section 31, Township 5 South, Range 27 East, G&SRM, Arizona. This claim is 1500 feet in length, running 6 feet in a westerly direction and 1494 feet in an easterly direction from said location monument and 600 feet in width (300 feet on either side of the centerline of the claim), forming a claim in the shape of a parallelogram.

Starting at the location monument, thence S78°55'00"W 5.00 feet to the West center end of the claim, thence N11°05'00"W 300.00 feet to the NW corner, thence N78°55'00"E 1495.00 feet, to the NE corner, thence S11°05'00"E 300.00 feet to the East center end, thence S11°05'00"E 300.00 feet to the SE corner, thence S78°55'00"W 1495.00 feet to the SW corner, thence N11°05'00"W 300.00 feet to the East center end.

The location monument is in Section 31, Township 5 South, Range 27 East, G&SRM, Graham County, Arizona.

The undersigned claims the ground as depicted on the attached map or sketch.

This claim has been monumented in accordance with State and Federal law.

The original location notice and earlier amended location notice(s), if any, are recorded in the Official Records of Graham County, Arizona, and are filed with the Bureau of Land Management Department of Interior, as follows:

Name of Claim	Date	Recorded Doc	Page	BLM Serial Number
Senorbac #22	2/2/1957	44	431	AMC 67549

This amended location is made for the purposes of adjusting the boundaries of said claim and correcting any defects which may exist in the original location or the record thereof, hereby waiving no rights acquired under and by virtue of said original location.

Amended, dated and posted on the ground this 21st day of February, 1989. Time: 12:31pm.

PHELPS DODGE CORPORATION

Owner

By Michael R. Pawbark  
Agent

Christ Leschet  
Witness

RECEIVED  
B.L.M. AZ STATE OFFICE

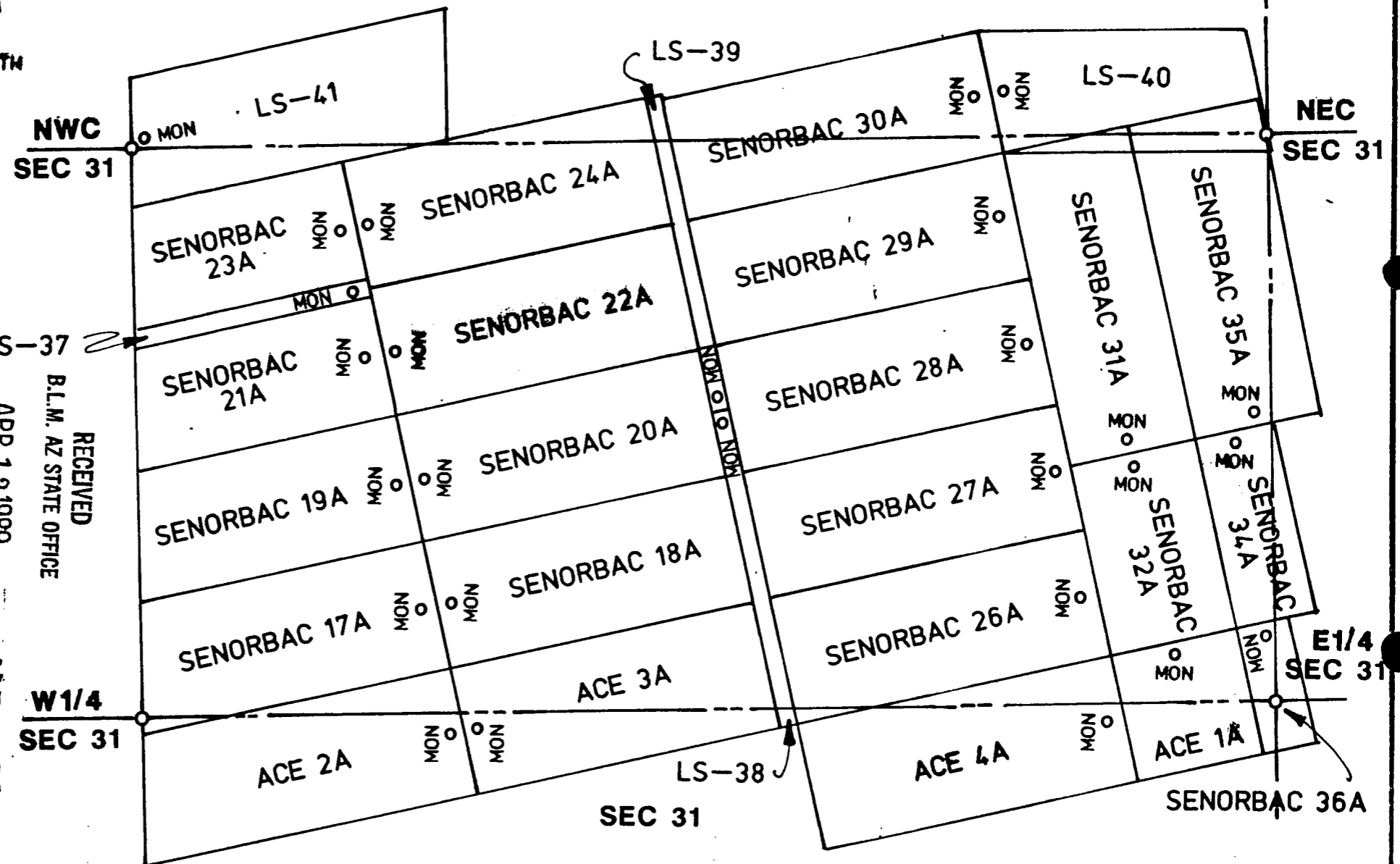
APR 12 1989  
7:45 A.M.  
PHOENIX, ARIZONA

ENTERED IN COMPUTER

DOCKET 415 PAGE 295



SEC 30 T5S R27E



PHOENIX, ARIZONA

7:45 A.M.

APR 12 1989

RECEIVED  
B.L.M. AZ STATE OFFICE

DUCKET 415 PAGE 296

ALL LOCATION AND END MONUMENTS ARE 2" X 2" X 5' WOODEN POSTS.

TITLE	SENORBAC CLAIMS - LONE STAR GROUP
	SENORBAC 22A LODE CLAIM
	T5S R27E GRAHAM COUNTY



Drawn by:	RAW
Scale:	600 Date: 2/8/89
No.	



SUPPLEMENTAL INFORMATION FORM

(B.L.M. ORGANIC ACT)

The name of this claim is SENORBAC # 22, which  
is recorded in Docket 44 at page  
431 in the office of the Recorder  
of GRAHAM County, Arizona.

The latest amendment of the aforesaid claim is the \_\_\_\_\_  
claim and recorded in \_\_\_\_\_  
at page \_\_\_\_\_.

The current owner is KENNECOTT COPPER CORPORATION, % MINE  
ENGINEERING DEPARTMENT, whose address is Hayden, Arizona  
85235.

This is a LODE claim which was  
located on JANUARY 30 in the year  
of 1957.

This claim is situated in NW<sup>1</sup>/<sub>4</sub>, NE<sup>1</sup>/<sub>4</sub>  
of Section (s) 31, Township 5S,  
Range 27E, G. & S. R. B. & M.

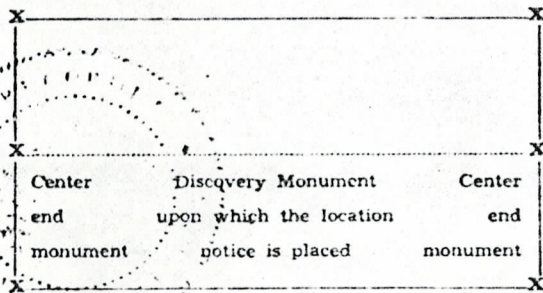
RECEIVED  
B.L.M. AZ STATE OFFICE  
OCT 3 10 00 AM '79  
PHOENIX, ARIZONA

NOTICE OF LOCATION

NOTICE IS HEREBY GIVEN That the Senarbac # 22 Mining Claim was located by C.D. Hall, A Citizen of the United States on this 30 day of January, 1957 for mining purposes. Said claim is 1500 feet in length along the vein or deposit of mineral-bearing rock in place and 300 feet in width on each side of the center of said vein or deposit, from end to end of said claim. The general course of this claim is East West and is situated in the Lone Star Mining District Graham County, Arizona, about 1 Mile NE from Webber Peak

(Write on above lines the distance and direction the claim is from some permanent and natural object, such as a mountain, peak, stream, etc.)

This claim runs from the discovery monument, or stake on which the notice is posted, 50 feet in a W direction to the West center end monument, or stake, and 1450 feet in a E direction from the aforesaid monument, or stake, to the East center end monument or stake, and is also marked by two corner monuments, or stakes, at each end of said claim, one on each side of and 300 feet from the center end monuments, or stakes, making the claim in the form of a parallelogram.



*C.D. Hall*

Locator.

STATE OF ARIZONA, County of Graham ss.: Fee No. 492

I hereby certify that the within instrument was filed and recorded at request of R. F. Robinson 2/2/57 10:45 A.M. in Docket 44 Page 431 and indexed in Mines. Witness my hand and official seal the day and year aforesaid.

H. Lyle Grant  
County Recorder.

By Ethel Sherman  
Deputy Recorder.

RECEIVED  
B.L.M. AZ STATE OFFICE  
OCT 3 10 00 AM '79  
PHOENIX, ARIZONA

MAP FILED IN A MC 66892





ARIZONA  
AMENDED NOTICE OF LOCATION  
(Lode Claim)

67550  
STATE OF ARIZONA, County of Graham, ss Fee \$ 9.00 to 1522  
I hereby certify that the within instrument was filed and recorded at  
request of Phelps Dodge 4-4-89 9:00 A.M.  
in Docket No. 415 Page 299-300 and indexed in Mines  
Witness my hand and official seal the day and year above stated.  
SHIRLEY ANGLE  
COUNTY RECORDER BY *Shirley Angle*

Notice is hereby given that Phelps Dodge Corporation, whose mailing address is P. O. Box 187, Morenci, AZ 85540, by its undersigned agent, makes this amended location of the **Senorbac 23A** lode mining claim in the Lone Star Mining District, County of Graham, State of Arizona.

The general course of the claim is from East to West, and said claim is located within the **NW Quarter of Section 31, Township 5 South, Range 27 East**, Gila and Salt River Meridian, Arizona.

This Notice is posted upon a location monument on the centerline of the claim, said monument being located approximately 2268.27 feet North and 1021.08 feet East from the W 1/4 corner of Section 31, Township 5 South, Range 27 East, G&SRM, Arizona. This claim is 1500 feet in length, running 6 feet in a easterly direction and 1494 feet in a westerly direction from said location monument and 600 feet in width (300 feet on either side of the centerline of the claim), forming a claim in the shape of a parallelogram.

Starting at the location monument, thence N78°55'00"E 5.00 feet to the East center end of the claim, thence S11°05'00"E 299.00 feet to the SE corner, thence S78°55'00"W 1106.22 feet, to the SW corner, thence North 304.68 feet to the West center end, thence North 298.57 feet to to the NW corner, thence N78°55'00"E 990.26 feet to the NE corner, thence S11°05'00"E 293.00 feet to the East center end.

The location monument is in Section 31, Township 5 South, Range 27 East, G&SRM, Graham County, Arizona.

The undersigned claims the ground as depicted on the attached map or sketch.

This claim has been monumented in accordance with State and Federal law.

The original location notice and earlier amended location notice(s), if any, are recorded in the Official Records of Graham County, Arizona, and are filed with the Bureau of Land Management Department of Interior, as follows:

Name of Claim	Date	Recorded Doc	Page	BLM Serial Number
Senorbac #23	2/2/1957	44	432	AMC 67550

This amended location is made for the purposes of adjusting the boundaries of said claim and correcting any defects which may exist in the original location or the record thereof, hereby waiving no rights acquired under and by virtue of said original location.

Amended, dated and posted on the ground this 21st day of February, 1989. Time: 12:45pm.

PHELPS DODGE CORPORATION  
Owner

By Michael R. Pawbush  
Agent

Christ Leachot  
Witness

RECEIVED  
B.L.M. AZ STATE OFFICE

APR 12 1989

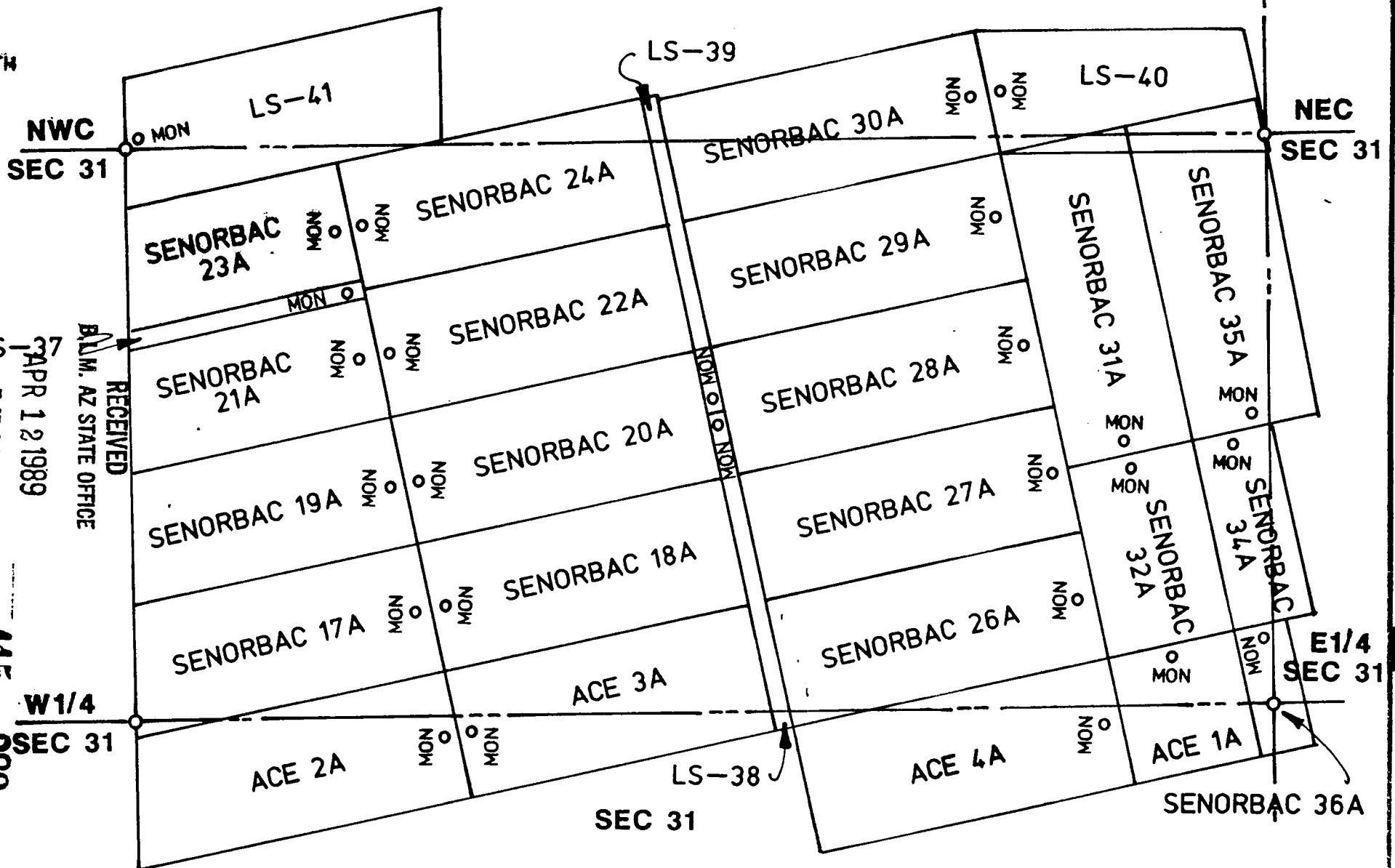
7:45 A.M.  
PHOENIX, ARIZONA

ENTERED IN COMPUTER

DOCKET 415 PAGE 299



SEC 30 T5S R27E



RECEIVED  
 BLM, AZ STATE OFFICE  
 APR 12 1989  
 7:45 A.M.  
 PHOENIX, ARIZONA

DOCKET 415  
 PAGE 300

ALL LOCATION AND END MONUMENTS ARE 2" X 2" X 5' WOODEN POSTS.

TITLE	SENORBAC CLAIMS - LONE STAR GROUP
	SENORBAC 23A      LODE CLAIM
	T5S R27E      GRAHAM COUNTY



Drawn by:	RAW
Scale:	600
Date:	2/8/89
No.	



SUPPLEMENTAL INFORMATION FORM

(B.L.M. ORGANIC ACT)

The name of this claim is SENORBAC # 23, which  
 is recorded in Docket 44 at page  
432 in the office of the Recorder  
 of GRAHAM County, Arizona.

The latest amendment of the aforesaid claim is the \_\_\_\_\_  
 \_\_\_\_\_ claim and recorded in \_\_\_\_\_  
 \_\_\_\_\_ at page \_\_\_\_\_.

The current owner is KENNECOTT COPPER CORPORATION, % MINE  
 ENGINEERING DEPARTMENT, whose address is Hayden, Arizona  
 85235.

This is a LODE claim which was  
 located on JANUARY 30 in the year  
 of 1957.

This claim is situated in NE $\frac{1}{4}$  & NW $\frac{1}{4}$   
 of Section (s) 36 & 31, Township 5S,  
 Range 26E & 27E, G. & S. R. B. & M.

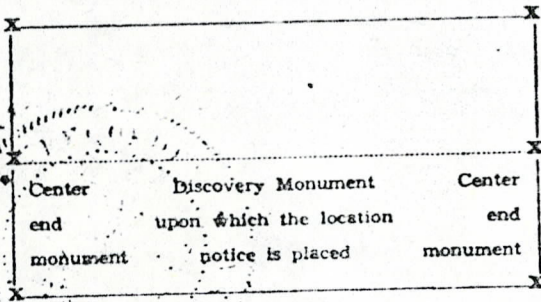
RECEIVED  
 B.L.M. AZ STATE OFFICE  
 OCT 3 10 00 AM '79  
 PHOENIX, ARIZONA

NOTICE OF LOCATION

NOTICE IS HEREBY GIVEN That the Senior bac # 23 Mining  
 Claim was located by Robert A McCally, a citizen of the United States  
 on this 30th day of January, 1957, for mining purposes. Said claim  
 is 1500 feet in length along the vein or deposit of mineral-bearing rock in place and 300 feet in width on each  
 side of the center of said vein or deposit, from end to end of said claim. The general course of this claim is  
East to West  
 and is situated in the Lone Star Mining District.  
Graham County, Arizona, about 1 mile NE of  
Webber Peak

(Write on above lines the distance and direction the claim is from some permanent and natural object, such as a mountain, peak, stream, etc.)

This claim runs from the discovery monument, or stake on which the notice is posted, 50  
 feet in a East direction to the East center  
 end monument, or stake, and 1450 feet in a West direction from  
 the aforesaid monument, or stake, to the West center end monument  
 or stake, and is also marked by two corner monuments, or stakes, at each end of said claim, one on each side  
 of and 300 feet from the center end monuments, or stakes, making the claim in the form of a parallelogram



Robert A McCally  
 Locator

STATE OF ARIZONA, County of Graham ss.: Fee No. 493

I hereby certify that the within instrument was filed and recorded at request of R. P. Robinson

2/2/57 10:45 A.M. in Docket 44 Page 432 and Indexed in Mines.

Witness my hand and official seal the day and year aforesaid.

H. Lyle Grant  
 County Recorder.

By Ethel Sherman  
 Deputy Recorder.

A MC 66892

MAP FILED IN

RECEIVED  
 B.L.M. AZ STATE OFFICE  
 OCT 3 10 00 AM '79





67551  
gn

STATE OF ARIZONA, County of Graham, ss. Fee \$ 9.00 No. 1523  
This notice was filed and recorded at  
Phoenix, Phelps Dodge 4-4-89 9:00 A.M.  
in Book No. 415 Page 301-02 and indexed in Mines  
Witness my hand and official seal the day and year aforesaid.  
SARLEY ANGLE  
COUNTY RECORDER BY Elidia Olvera Deputy

ARIZONA  
AMENDED NOTICE OF LOCATION  
(Lode Claim)

Notice is hereby given that Phelps Dodge Corporation, whose mailing address is P. O. Box 187, Morenci, AZ 85540, by its undersigned agent, makes this amended location of the **Senorbac 24A** lode mining claim in the Lone Star Mining District, County of Graham, State of Arizona.

The general course of the claim is from East to West, and said claim is located within the NW Quarter of Section 31, Township 5 South, Range 27 East, Gila and Salt River Meridian, Arizona.

This Notice is posted upon a location monument on the centerline of the claim, said monument being located approximately 2264.30 feet North and 1032.05 feet East from the W 1/4 corner of Section 31, Township 5 South, Range 27 East, G&SRM, Arizona. This claim is 1500 feet in length, running 6 feet in a westerly direction and 1494 feet in an easterly direction from said location monument and 600 feet in width (300 feet on either side of the centerline of the claim), forming a claim in the shape of a parallelogram.

Starting at the location monument, thence S78°55'00"W 5.00 feet to the West center end of the claim, thence N11°05'00"W 299.00 feet to the NW corner, thence N78°55'00"E 1495.00 feet, to the NE corner, thence S11°05'00"E 299.00 feet to the East center end, thence S11°05'00"E 300.00 feet to the SE corner, thence S78°55'00"W 1495.00 feet to the SW corner, thence N11°05'00"W 300.00 feet to the East center end.

The location monument is in Section 31, Township 5 South, Range 27 East, G&SRM, Graham County, Arizona.

The undersigned claims the ground as depicted on the attached map or sketch.

This claim has been monumented in accordance with State and Federal law.

The original location notice and earlier amended location notice(s), if any, are recorded in the Official Records of Graham County, Arizona, and are filed with the Bureau of Land Management Department of Interior, as follows:

Name of Claim	Date	Recorded Doc	Page	BLM Serial Number
Senorbac #24	2/2/1957	44	433	AMC 67551

This amended location is made for the purposes of adjusting the boundaries of said claim and correcting any defects which may exist in the original location or the record thereof, hereby waiving no rights acquired under and by virtue of said original location.

Amended, dated and posted on the ground this 21st day of February, 1989. Time: 12:47pm.

PHELPS DODGE CORPORATION

Owner

By Michael R. Parboul  
Agent

Chris Leach  
Witness

RECEIVED  
B.L.M. AZ STATE OFFICE

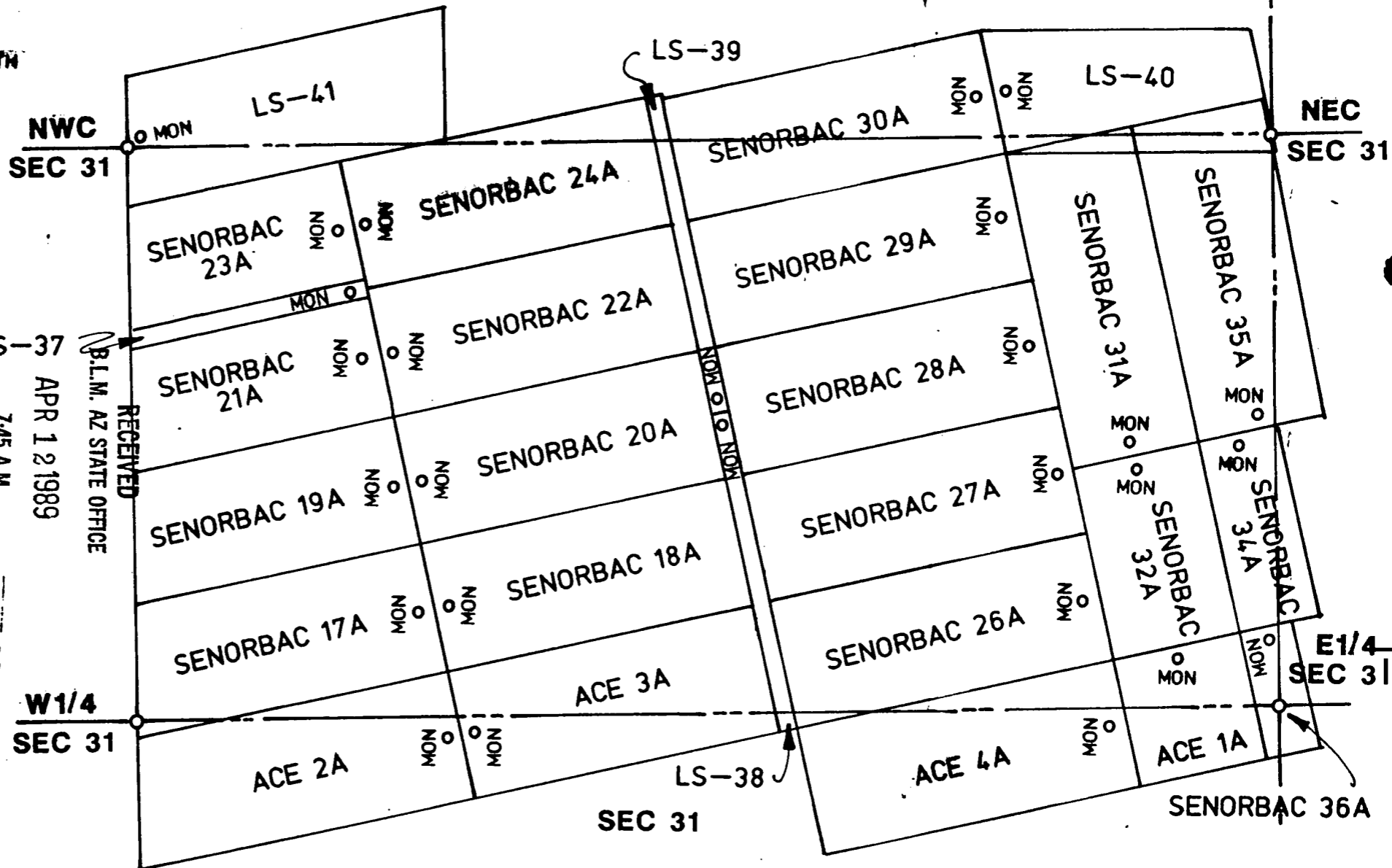
APR 12 1989  
7:45 A.M.  
PHOENIX, ARIZONA

ENTERED IN COMPUTER

DOCKET 415 PAGE 301



SEC 30 T5S R27E



RECEIVED  
 B.L.M. AZ STATE OFFICE  
 PHOENIX, ARIZONA  
 APR 12 1989  
 7:45 A.M.

DOCKET 415 PAGE 302

ALL LOCATION AND END MONUMENTS ARE 2" X 2" X 5' WOODEN POSTS.

TITLE SENORBAC CLAIMS - LONE STAR GROUP  
 SENORBAC 24A LODE CLAIM  
 T5S R27E GRAHAM COUNTY



Drawn by: RAW  
 Scale: 3600 Date: 2/8/89  
 No.



SUPPLEMENTAL INFORMATION FORM

(B.L.M. ORGANIC ACT)

The name of this claim is SENOBAC # 24, which  
 is recorded in Docket 44 at page  
433 in the office of the Recorder  
 of GRAHAM County, Arizona.

The latest amendment of the aforesaid claim is the \_\_\_\_\_  
 \_\_\_\_\_ claim and recorded in \_\_\_\_\_  
 \_\_\_\_\_ at page \_\_\_\_\_.

The current owner is KENNECOTT COPPER CORPORATION, % MINE  
 ENGINEERING DEPARTMENT, whose address is Hayden, Arizona  
 85235.

This is a LODE claim which was  
 located on JANUARY 30 in the year  
 of 1957.

This claim is situated in SW $\frac{1}{4}$  - NW $\frac{1}{4}$   
 of Section (s) 30 & 31, Township 5S,  
 Range 27E, G. & S. R. B. & M.

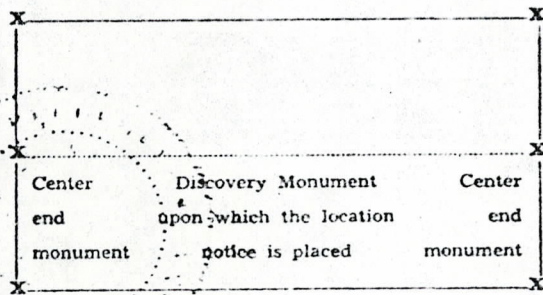
RECEIVED  
 B.L.M. AZ STATE OFFICE  
 OCT 3 10 00 AM '79  
 PHOENIX, ARIZONA

NOTICE OF LOCATION

NOTICE IS HEREBY GIVEN That the Senorbec # 24 Mining Claim was located by CD Hall A Citizen of the United States on this 30 day of January, 1957, for mining purposes. Said claim is 1500 feet in length along the vein or deposit of mineral-bearing rock in place and 300 feet in width on each side of the center of said vein or deposit, from end to end of said claim. The general course of this claim is East West and is situated in the Lone Star Mining District, Graham County, Arizona, about 1 Mile NE from Webber Peak

(Write on above lines the distance and direction the claim is from some permanent and natural object, such as a mountain, peak, stream, etc.)

This claim runs from the discovery monument, or stake on which the notice is posted, 50 feet in a W direction to the West center end monument, or stake, and 1450 feet in a E direction from the aforesaid monument, or stake, to the East center end monument or stake, and is also marked by two corner monuments, or stakes, at each end of said claim, one on each side of and 300 feet from the center end monuments, or stakes, making the claim in the form of a parallelogram.



*CD Hall*

Locator.

STATE OF ARIZONA, County of Graham ss.: Fee No. 494

I hereby certify that the within instrument was filed and recorded at request of R. F. Robinson

2/2/57 10:45 A.M. in Docket 44 Page 433 and indexed in Mines.

Witness my hand and official seal the day and year aforesaid.

H. Lyle Grant  
County Recorder.

By Ethel Sherman  
Deputy Recorder.

A MC 66892

FILED IN

RECEIVED  
BLM. AZ STATE OFFICE  
PHOENIX, ARIZONA  
OCT 3 10 00 AM '79



SUPPLEMENTAL INFORMATION FORM

(B.L.M. ORGANIC ACT)

The name of this claim is SENORBAC # 25, which  
is recorded in Docket 44 at page  
434 in the office of the Recorder  
of GRAHAM County, Arizona.

The latest amendment of the aforesaid claim is the \_\_\_\_\_  
claim and recorded in \_\_\_\_\_  
at page \_\_\_\_\_.

The current owner is KENNECOTT COPPER CORPORATION, % MINE  
ENGINEERING DEPARTMENT, whose address is Hayden, Arizona  
85235.

This is a LODE claim which was  
located on JANUARY 30 in the year  
of 1957.

This claim is situated in NE<sup>1</sup>/<sub>4</sub>, SE<sup>1</sup>/<sub>4</sub>  
of Section (s) 31, Township 5S,  
Range 27E, G. & S. R. B. & M.

RECEIVED  
B.L.M. AZ STATE OFFICE  
OCT 3 10 00 AM '79  
PHOENIX, ARIZONA

44 PAGE 434

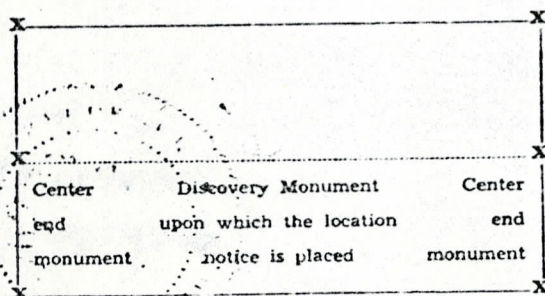
NOTICE OF LOCATION

NOTICE IS HEREBY GIVEN That the Senarbac #25 Mining Claim was located by Robert A McCally a citizen of the United States on this 30th day of January, 1957, for mining purposes. Said claim is 1500 feet in length along the vein or deposit of mineral-bearing rock in place and 300 feet in width on each side of the center of said vein or deposit, from end to end of said claim. The general course of this claim is East to West and is situated in the Lone Star Mining District. Graham County, Arizona, about 1 mile N.E. of Webber Peak

(Write on above lines the distance and direction the claim is from some permanent and natural object, such as a mountain, peak, stream, etc.)

This claim runs from the discovery monument, or stake on which the notice is posted, 50 feet in a East direction to the East center end monument, or stake, and 1450 feet in a West direction from the aforesaid monument, or stake, to the West center end monument or stake, and is also marked by two corner monuments, or stakes, at each end of said claim, one on each side of and 300 feet from the center end monuments, or stakes, making the claim in the form of a parallelogram.

RECEIVED  
B.L.M. AZ STATE OFFICE  
OCT 3 10 00 AM '79  
HIGHWAY 6, ARIZONA



Robert A McCally  
Locator.

STATE OF ARIZONA, County of Graham ss.: Fee No. 495

I hereby certify that the within instrument was filed and recorded at request of R. F. Robinson

2/2/57 10:45 A.M. in Docket 44 Page 434 and indexed in Mines.

Witness my hand and official seal the day and year aforesaid.

H. Lyle Grant  
County Recorder.

By Ethel Sherman  
Deputy Recorder.

MAP FILED IN A MC 66892





67553 g

STATE OF ARIZONA, County of Graham, ss Fee \$ 9.00 No. 1534  
I hereby certify that the within instrument was filed and recorded at  
request of Phelps Dodge 4-4-89 9:00 A.M.  
In Docket No. 415 Page 323-24 and indexed in Mines  
Witness my hand and official seal the day and year above set  
SHARON WATSON  
COUNTY RECORDER BY *Sharon Watson*

ARIZONA  
AMENDED NOTICE OF LOCATION  
(Lode Claim)

Notice is hereby given that Phelps Dodge Corporation, whose mailing address is P. O. Box 187, Morenci, AZ 85540, by its undersigned agent, makes this amended location of the **Senorbac 26A** lode mining claim in the Lone Star Mining District, County of Graham, State of Arizona.

The general course of the claim is from East to West, and said claim is located within the NE Quarter of Section 31, Township 5 South, Range 27 East, Gila and Salt River Meridian, Arizona.

This Notice is posted upon a location monument on the centerline of the claim, said monument being located approximately 517.42 feet North and 834.88 feet West from the E 1/4 corner of Section 31, Township 5 South, Range 27 East, G&SRM, Arizona. This claim is 1500 feet in length, running 6 feet in a easterly direction and 1494 feet in a westerly direction from said location monument and 600 feet in width (300 feet on either side of the centerline of the claim), forming a claim in the shape of a parallelogram.

Starting at the location monument, thence N78°55'00"E 5.00 feet to the East center end of the claim, thence S11°05'00"E 300.00 feet to the SE corner, thence S78°55'00"W 1495.00 feet, to the SW corner, thence N11°05'00"W 300.00 feet to the West center end, thence N11°05'00"W 300.00 feet to to the NW corner, thence N78°55'00"E 1495.00 feet to the NE corner, thence S11°05'00"E 300.00 feet to the East center end.

The location monument is in Section 31, Township 5 South, Range 27 East, G&SRM, Graham County, Arizona.

The undersigned claims the ground as depicted on the attached map or sketch.

This claim has been monumented in accordance with State and Federal law.

The original location notice and earlier amended location notice(s), if any, are recorded in the Official Records of Graham County, Arizona, and are filed with the Bureau of Land Management Department of Interior, as follows:

Name of Claim	Date	Recorded Doc	Page	BLM Serial Number
Senorbac #26	2/2/1957	44	435	AMC 67553

This amended location is made for the purposes of adjusting the boundaries of said claim and correcting any defects which may exist in the original location or the record thereof, hereby waiving no rights acquired under and by virtue of said original location.

Amended, dated and posted on the ground this 14th day of February, 1989. Time: 12:46.

PHELPS DODGE CORPORATION  
Owner

By Michael R. Pawlowski  
Agent

Chris Leach  
Witness

RECEIVED  
B.L.M. AZ STATE OFFICE

ENTERED IN COMPUTER

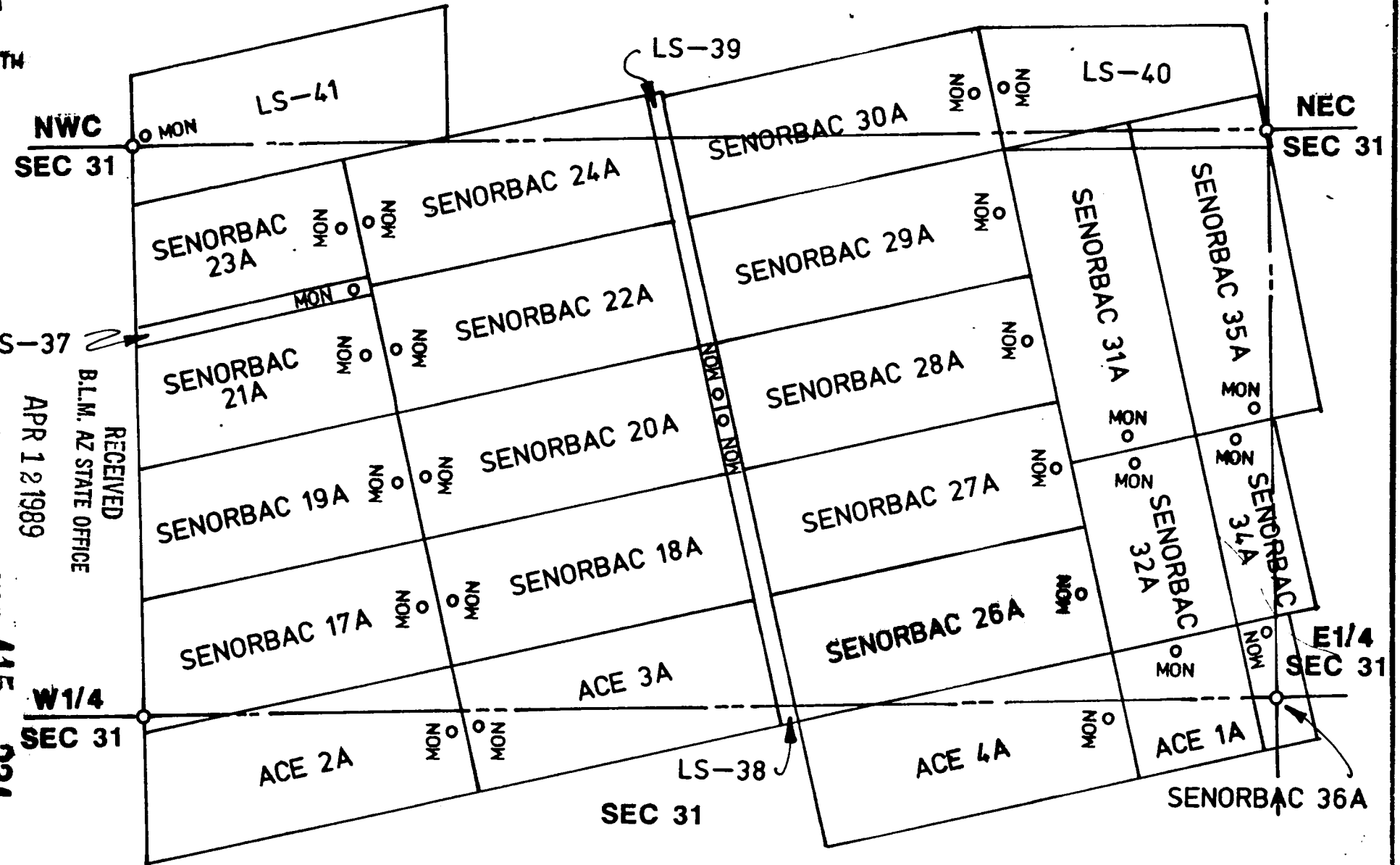
APR 12 1989

7:45 A.M.  
PHOENIX, ARIZONA

DOCKET 415 PAGE 323



SEC 30 T5S R27E



RECEIVED  
B.L.M. AZ STATE OFFICE  
APR 12 1989  
7:45 A.M.  
PHOENIX, ARIZONA

DOCKET 415 PAGE 324

ALL LOCATION AND END MONUMENTS ARE 2" X 2" X 5' WOODEN POSTS.

TITLE	SENORBAC CLAIMS - LONE STAR GROUP
	SENORBAC 26A      LODGE CLAIM
	T5S R27E      GRAHAM COUNTY



Drawn by:	RAW
Scale:	≈ 600
Date:	2/8/89
No.	



SUPPLEMENTAL INFORMATION FORM

(B.L.M. ORGANIC ACT)

The name of this claim is SENORBAC # 26, which is recorded in Docket 44 at page 435 in the office of the Recorder of GRAHAM County, Arizona.

The latest amendment of the aforesaid claim is the \_\_\_\_\_ claim and recorded in \_\_\_\_\_ at page \_\_\_\_\_.

The current owner is KENNECOTT COPPER CORPORATION, % MINE ENGINEERING DEPARTMENT, whose address is Hayden, Arizona 85235.

This is a \_\_\_\_\_ lode claim which was located on JANUARY 30 in the year of 1957.

This claim is situated in NE<sup>1</sup>/<sub>4</sub>, SE<sup>1</sup>/<sub>4</sub> of Section (s) 31, Township 5S, Range 27E, G. & S. R. B. & M.

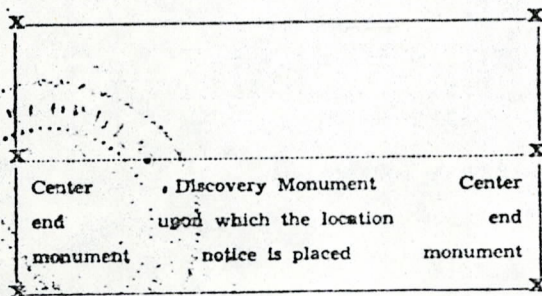
RECEIVED  
B.L.M. AZ STATE OFFICE  
OCT 3 10 00 AM '79  
PHOENIX, ARIZONA

NOTICE OF LOCATION

NOTICE IS HEREBY GIVEN That the Senorbac # 26 Mining Claim was located by C.D. Hall, A citizen of the United States on this 30 day of January, 1957, for mining purposes. Said claim is 1500 feet in length along the vein or deposit of mineral-bearing rock in place and 300 feet in width on each side of the center of said vein or deposit, from end to end of said claim. The general course of this claim is East West and is situated in the Long Star Mining District Graham County, Arizona, about 1 Mile NE from Webber Peak

(Write on above lines the distance and direction the claim is from some permanent and natural object, such as a mountain, peak, stream, etc.)

This claim runs from the discovery monument, or stake on which the notice is posted, 1950 feet in a W direction to the West center end monument, or stake, and 50 feet in a E direction from the aforesaid monument, or stake, to the East center end monument or stake, and is also marked by two corner monuments, or stakes, at each end of said claim, one on each side of and 300 feet from the center end monuments, or stakes, making the claim in the form of a parallelogram



*C.D. Hall*

Locator.

STATE OF ARIZONA, County of Graham ss.: Fee No. 496

I hereby certify that the within instrument was filed and recorded at request of R. F. Robinson

2/2/57 10:45 A.M. in Docket 44 Page 435 and indexed in Mines.

Witness my hand and official seal the day and year aforesaid.

H. Lyle Grant  
County Recorder.

By Estel Sherman  
Deputy Recorder.

A MC 66892

MAP FILED IN

PHOENIX, ARIZONA

RECEIVED  
B.L.M. AZ STATE OFFICE  
OCT 3 10 00 AM '79





67554g

STATE OF ARIZONA, County of Graham, ss Fee \$ 9.00 No 1535  
I hereby certify that the within instrument was filed and recorded at  
request of Phelps Dodge 4-4-89 9:00 A. M.  
In Docket No. 415 Page 325-26 and indexed in Mines  
Witness my hand and office seal the day and year above stated  
STATE CLERK  
County Recorder of Graham

ARIZONA  
AMENDED NOTICE OF LOCATION  
(Lode Claim)

Notice is hereby given that Phelps Dodge Corporation, whose mailing address is P. O. Box 187, Morenci, AZ 85540, by its undersigned agent, makes this amended location of the **Senorbac 27A** lode mining claim in the Lone Star Mining District, County of Graham, State of Arizona.

The general course of the claim is from East to West, and said claim is located within the **NE Quarter of Section 31, Township 5 South, Range 27 East, Gila and Salt River Meridian, Arizona.**

This Notice is posted upon a location monument on the centerline of the claim, said monument being located approximately 1106.23 feet North and 950.22 feet West from the E 1/4 corner of Section 31, Township 5 South, Range 27 East, G&SRM, Arizona. This claim is 1500 feet in length, running 6 feet in a easterly direction and 1494 feet in a westerly direction from said location monument and 600 feet in width (300 feet on either side of the centerline of the claim), forming a claim in the shape of a parallelogram.

Starting at the location monument, thence N78°55'00"E 5.00 feet to the East center end of the claim, thence S11°05'00"E 300.00 feet to the SE corner, thence S78°55'00"W 1495.00 feet, to the SW corner, thence N11°05'00"W 300.00 feet to the West center end, thence N11°05'00"W 297.00 feet to to the NW corner, thence N78°55'00"E 1495.00 feet to the NE corner, thence S11°05'00"E 297.00 feet to the East center end.

The location monument is in Section 31, Township 5 South, Range 27 East, G&SRM, Graham County, Arizona.

The undersigned claims the ground as depicted on the attached map or sketch.

This claim has been monumented in accordance with State and Federal law.

The original location notice and earlier amended location notice(s), if any, are recorded in the Official Records of Graham County, Arizona, and are filed with the Bureau of Land Management Department of Interior, as follows:

Name of Claim	Date	Recorded Doc	Page	BLM Serial Number
Senorbac #27	2/2/1957	44	436	AMC 67554

This amended location is made for the purposes of adjusting the boundaries of said claim and correcting any defects which may exist in the original location or the record thereof, hereby waiving no rights acquired under and by virtue of said original location.

Amended, dated and posted on the ground this 14<sup>th</sup> day of February, 1989. Time: 12:56.

PHELPS DODGE CORPORATION  
Owner

By Michael R. Paulson  
Agent

Chris Leachot  
Witness

RECEIVED  
B.L.M. AZ STATE OFFICE

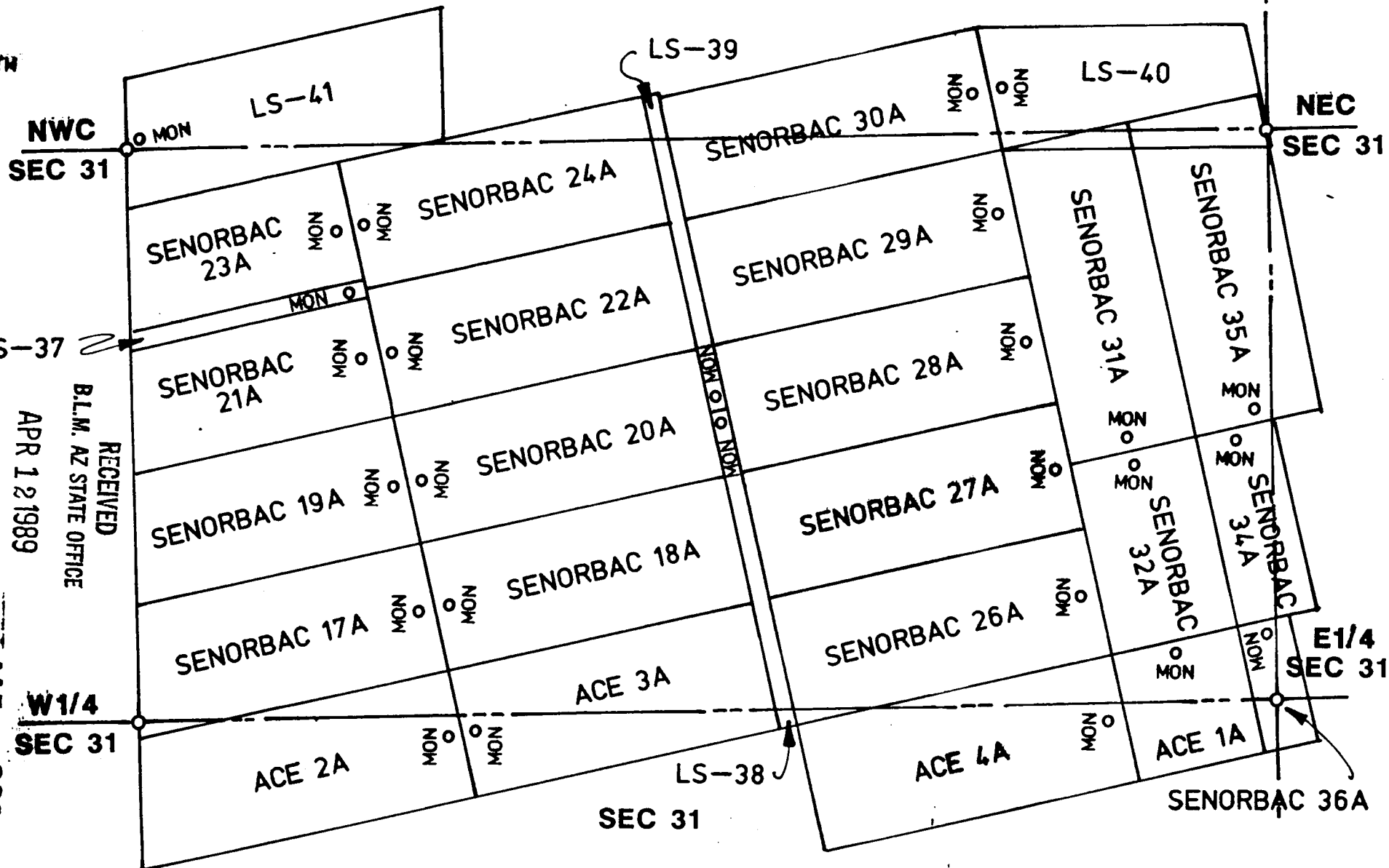

APR 12 1989  
7:45 A.M.  
PHOENIX, ARIZONA

ENTERED IN COMPUTER

DOCKET 415 PAGE 325



SEC 30 T5S R27E



RECEIVED  
BLM. AZ STATE OFFICE  
APR 12 1989  
7:45 A.M.  
PHOENIX, ARIZONA

BOOKET 415 PAGE 326

ALL LOCATION AND END MONUMENTS ARE 2" X 2" X 5' WOODEN POSTS.

TITLE	SENORBAC CLAIMS - LONE STAR GROUP
	SENORBAC 27A LODE CLAIM
	T5S R27E GRAHAM COUNTY



Drawn by:	RAW
Scale:	1" = 600'
Date:	2/8/89
No.	



SUPPLEMENTAL INFORMATION FORM

(B.L.M. ORGANIC ACT)

The name of this claim is SENORBAC # 27, which  
 is recorded in Docket 44 at page  
436 in the office of the Recorder  
 of GRAHAM County, Arizona.

The latest amendment of the aforesaid claim is the \_\_\_\_\_  
 \_\_\_\_\_ claim and recorded in \_\_\_\_\_  
 \_\_\_\_\_ at page \_\_\_\_\_.

The current owner is KENNECOTT COPPER CORPORATION, % MINE  
 ENGINEERING DEPARTMENT, whose address is Hayden, Arizona  
 85235.

This is a LODE claim which was  
 located on JANUARY 30 in the year  
 of 1957.

This claim is situated in NE $\frac{1}{4}$   
 of Section (s) 31, Township 5S,  
 Range 27E, G. & S. R. B. & M.

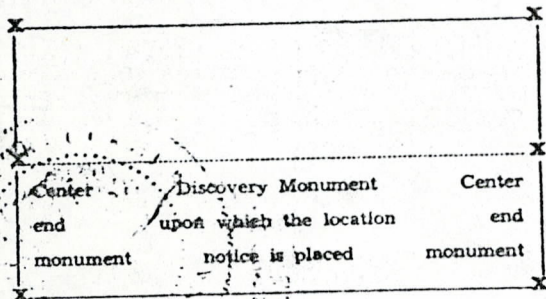
RECEIVED  
 B.L.M. AZ STATE OFFICE  
 OCT 3 10 00 AM '79  
 PHOENIX, ARIZONA

NOTICE OF LOCATION

NOTICE IS HEREBY GIVEN That the Senor bac # 27 Mining  
 Claim was located by Robert A McCally a citizen of the United States  
 on this 30th day of January, 1957, for mining purposes. Said claim  
 is 1500 feet in length along the vein or deposit of mineral-bearing rock in place and 300 feet in width on each  
 side of the center of said vein or deposit, from end to end of said claim. The general course of this claim is  
East to West  
 and is situated in the Lone Star Mining District  
Graham County, Arizona, about 1 mile NE of  
Webber Peak

(Write on above lines the distance and direction the claim is from some permanent and natural object, such as  
 a mountain, peak, stream, etc.)

This claim runs from the discovery monument, or stake on which the notice is posted, 50  
 feet in a East direction to the East center  
 end monument, or stake, and 1450 feet in a West direction from  
 the aforesaid monument, or stake, to the West center end monument  
 or stake, and is also marked by two corner monuments, or stakes, at each end of said claim, one on each side  
 of and 300 feet from the center end monuments, or stakes, making the claim in the form of a parallelogram.



Robert A McCally  
 Locator

RECEIVED  
 B.L.M. AZ STATE OFFICE  
 OCT 3 10 00 AM '79  
 PHOENIX ARIZONA

STATE OF ARIZONA, County of Graham ss.: Fee No. 497  
 I hereby certify that the within instrument was filed and recorded at request of R. F. Robinson  
2/2/57 10:45 A.M. in Docket 44 Page 436 and indexed in Mines.  
 Witness my hand and official seal the day and year aforesaid.

H. Lyle Grant  
 County Recorder.

By Ethel Sherman  
 Deputy Recorder.

MAP FILED IN A MC 66892





ARIZONA  
AMENDED NOTICE OF LOCATION  
(Lode Claim)

STATE OF ARIZONA, County of Graham, ss Fee \$ 9.00 No. 1533  
I hereby certify that the within instrument was filed and recorded at  
request of Phelps Dodge 4-4-89 9:00 A.M.  
In Docket No. 415 Page 321-22 and indexed in Mines  
Witness my hand and official seal the day and year first above.  
STATE CLERK  
COUNTY RECORDER BY Patricia Ober

67555g

Notice is hereby given that Phelps Dodge Corporation, whose mailing address is P. O. Box 187, Morenci, AZ 85540, by its undersigned agent, makes this amended location of the Senorbac 28A lode mining claim in the Lone Star Mining District, County of Graham, State of Arizona.

The general course of the claim is from East to West, and said claim is located within the NE Quarter of Section 31, Township 5 South, Range 27 East, Gila and Salt River Meridian, Arizona.

This Notice is posted upon a location monument on the centerline of the claim, said monument being located approximately 1689.15 feet North and 1064.41 feet West from the E 1/4 corner of Section 31, Township 5 South, Range 27 East, G&SRM, Arizona. This claim is 1500 feet in length, running 6 feet in a easterly direction and 1494 feet in a westerly direction from said location monument and 600 feet in width (300 feet on either side of the centerline of the claim), forming a claim in the shape of a parallelogram.

Starting at the location monument, thence N78°55'00"E 5.00 feet to the East center end of the claim, thence S11°05'00"E 297.00 feet to the SE corner, thence S78°55'00"W 1495.00 feet, to the SW corner, thence N11°05'00"W 297.00 feet to the West center end, thence N11°05'00"W 299.00 feet to to the NW corner, thence N78°55'00"E 1495.00 feet to the NE corner, thence S11°05'00"E 299.00 feet to the East center end.

The location monument is in Section 31, Township 5 South, Range 27 East, G&SRM, Graham County, Arizona.

The undersigned claims the ground as depicted on the attached map or sketch.

This claim has been monumented in accordance with State and Federal law.

The original location notice and earlier amended location notice(s), if any, are recorded in the Official Records of Graham County, Arizona, and are filed with the Bureau of Land Management Department of Interior, as follows:

Name of Claim	Date	Recorded Doc	Page	BLM Serial Number
Senorbac #28	2/2/1957	44	437	AMC 67555

This amended location is made for the purposes of adjusting the boundaries of said claim and correcting any defects which may exist in the original location or the record thereof, hereby waiving no rights acquired under and by virtue of said original location.

Amended, dated and posted on the ground this 14th day of February, 1989. Time: 1:45pm.

PHELPS DODGE CORPORATION  
Owner

By Michael R. Paulbush  
Agent

Chris A. Leach  
Witness

RECEIVED  
B.L.M. AZ STATE OFFICE

APR 12 1989

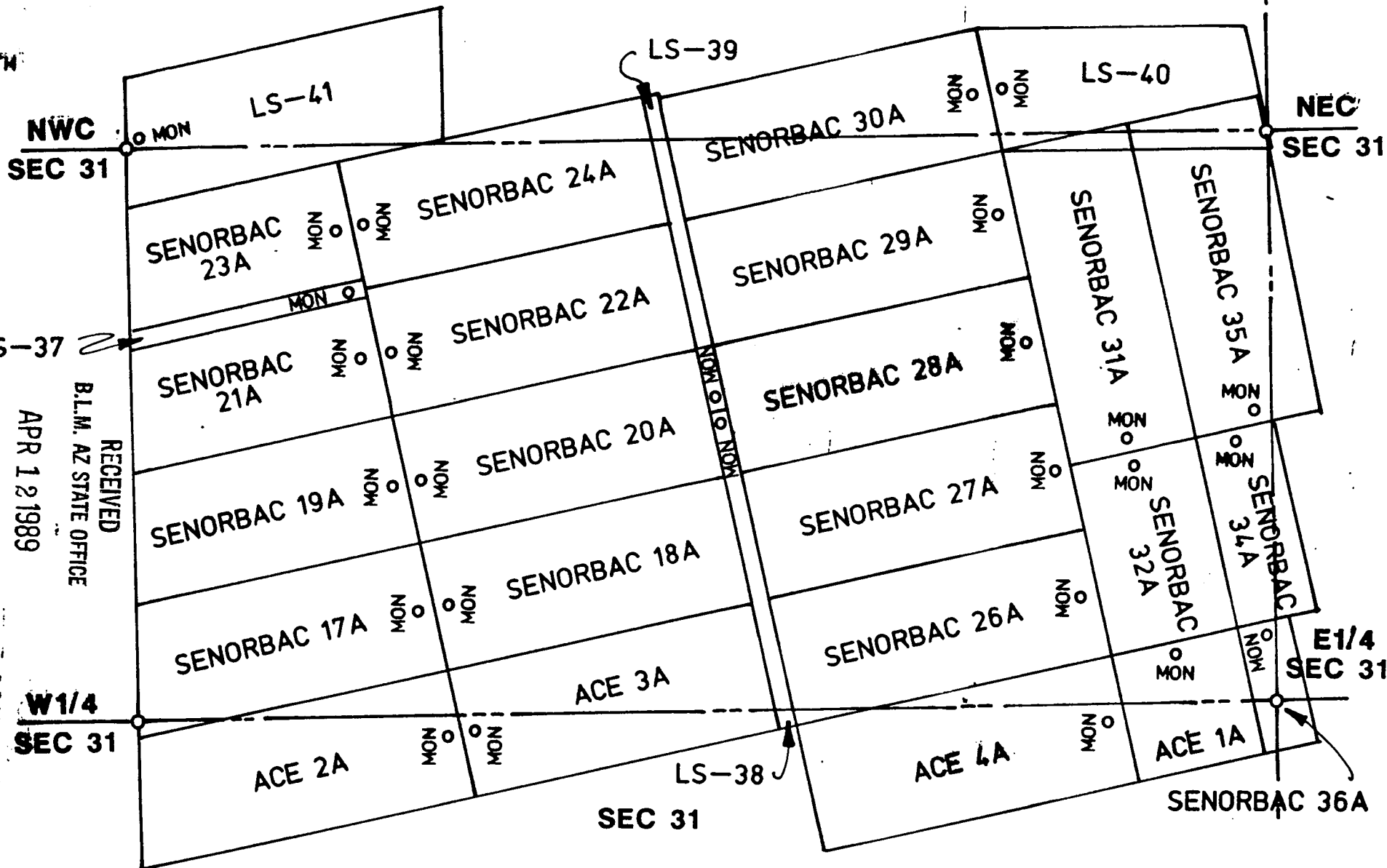
7:45 A.M.  
PHOENIX, ARIZONA

ENTERED IN COMPUTER

DOCKET 415 PAGE 321



SEC 30 T5S R27E



RECEIVED  
 B.L.M. AZ STATE OFFICE  
 APR 12 1989  
 7:45 A.M.  
 PHOENIX, ARIZONA

DOCKET 415 PAGE 322

ALL LOCATION AND END MONUMENTS ARE 2" X 2" X 5' WOODEN POSTS.

TITLE	SENORBAC CLAIMS - LONE STAR GROUP
	SENORBAC 28A      LODGE CLAIM
	T5S R27E      GRAHAM COUNTY



Drawn by:	RAW
Scale:	3600
Date:	2/8/89
No.	



SUPPLEMENTAL INFORMATION FORM

(B.L.M. ORGANIC ACT)

The name of this claim is SENORBAC # 28, which  
is recorded in Docket 44 at page  
437 in the office of the Recorder  
of GRAHAM County, Arizona.

The latest amendment of the aforesaid claim is the \_\_\_\_\_  
claim and recorded in \_\_\_\_\_  
at page \_\_\_\_\_.

The current owner is KENNECOTT COPPER CORPORATION, % MINE  
ENGINEERING DEPARTMENT, whose address is Hayden, Arizona  
85235.

This is a LODE claim which was  
located on JANUARY 30 in the year  
of 1957.

This claim is situated in NE $\frac{1}{4}$   
of Section (s) 31, Township 5S,  
Range 27E, G. & S. R. B. & M.


RECEIVED  
B.L.M. AZ STATE OFFICE  
OCT 3 10 00 AM '79  
PHOENIX, ARIZONA

NOTICE OF LOCATION

NOTICE IS HEREBY GIVEN That the Senior bac # 28 Mining Claim was located by CD Hall, A Citizen of the United States on this 30 day of January, 1957, for mining purposes. Said claim is 1500 feet in length along the vein or deposit of mineral-bearing rock in place and 300 feet in width on each side of the center of said vein or deposit, from end to end of said claim. The general course of this claim is East West and is situated in the Lone Star Mining District, Graham County, Arizona, about 1 mile NE from Webber Peak

(Write on above lines the distance and direction the claim is from some permanent and natural object, such as a mountain, peak, stream, etc.)

This claim runs from the discovery monument, or stake on which the notice is posted, 1450 feet in a W direction to the West center end monument, or stake, and 50 feet in a E direction from the aforesaid monument, or stake, to the East center end monument or stake, and is also marked by two corner monuments, or stakes, at each end of said claim, one on each side of and 300 feet from the center end monuments, or stakes, making the claim in the form of a parallelogram.



*CD Hall*

Locator.

STATE OF ARIZONA, County of Graham ss.: Fee No. 498  
 I hereby certify that the within instrument was filed and recorded at request of R. F. Robinson 2/2/57 10:45 A.M. in Docket 44 Page 437 and indexed in Mines.  
 Witness my hand and official seal the day and year aforesaid.

H. Lyle Grant  
 County Recorder.

By Ethel Sherman  
 Deputy Recorder.

A MC 66892 MAP FILED IN

RECEIVED B.L.M. AZ STATE OFFICE

OCT 3 10 00 AM '70





ARIZONA  
 AMENDED NOTICE OF LOCATION  
 (Lode Claim)

STATE OF ARIZONA, County of Graham, ss Fee \$ 9.00 No. 1530  
 I hereby certify that the within instrument was filed and recorded at  
 request of Phelps Dodge 4-4-89 9:00 A.M.  
 In Docket No. 415 Page 315-16 and indexed in Mines  
 Witness my hand and official seal the day and year first above written.  
 STATE RECORDER  
 COUNTY RECORDER BY [Signature]

67556

Notice is hereby given that Phelps Dodge Corporation, whose mailing address is P. O. Box 187, Morenci, AZ 85540, by its undersigned agent, makes this amended location of the **Senorbac 29A** lode mining claim in the Lone Star Mining District, County of Graham, State of Arizona.

The general course of the claim is from East to West, and said claim is located within the **NE & NW Quarter of Section 31, Township 5 South, Range 27 East, Gila and Salt River Meridian, Arizona.**

This Notice is posted upon a location monument on the centerline of the claim, said monument being located approximately 2276.00 feet North and 1179.37 feet West from the E 1/4 corner of Section 31, Township 5 South, Range 27 East, G&SRM, Arizona. This claim is 1500 feet in length, running 6 feet in a easterly direction and 1494 feet in a westerly direction from said location monument and 600 feet in width (300 feet on either side of the centerline of the claim), forming a claim in the shape of a parallelogram.

Starting at the location monument, thence N78°55'00"E 5.00 feet to the East center end of the claim, thence S11°05'00"E 299.00 feet to the SE corner, thence S78°55'00"W 1495.00 feet, to the SW corner, thence N11°05'00"W 299.00 feet to the West center end, thence N11°05'00"W 299.00 feet to to the NW corner, thence N78°55'00"E 1495.00 feet to the NE corner, thence S11°05'00"E 299.00 feet to the East center end.

The location monument is in Section 31, Township 5 South, Range 27 East, G&SRM, Graham County, Arizona.

The undersigned claims the ground as depicted on the attached map or sketch.

This claim has been monumented in accordance with State and Federal law.

The original location notice and earlier amended location notice(s), if any, are recorded in the Official Records of Graham County, Arizona, and are filed with the Bureau of Land Management Department of Interior, as follows:

Name of Claim	Date	Recorded Doc	Page	BLM Serial Number
Senorbac #29	2/2/1957	44	438	AMC 67556

This amended location is made for the purposes of adjusting the boundaries of said claim and correcting any defects which may exist in the original location or the record thereof, hereby waiving no rights acquired under and by virtue of said original location.

Amended, dated and posted on the ground this 14th day of February, 1989. Time: 1:56 pm.

PHELPS DODGE CORPORATION  
 Owner

By Michael R. Paulovich  
 Agent

Chris Leachot  
 Witness

RECEIVED  
 B.L.M. AZ STATE OFFICE

APR 12 1989

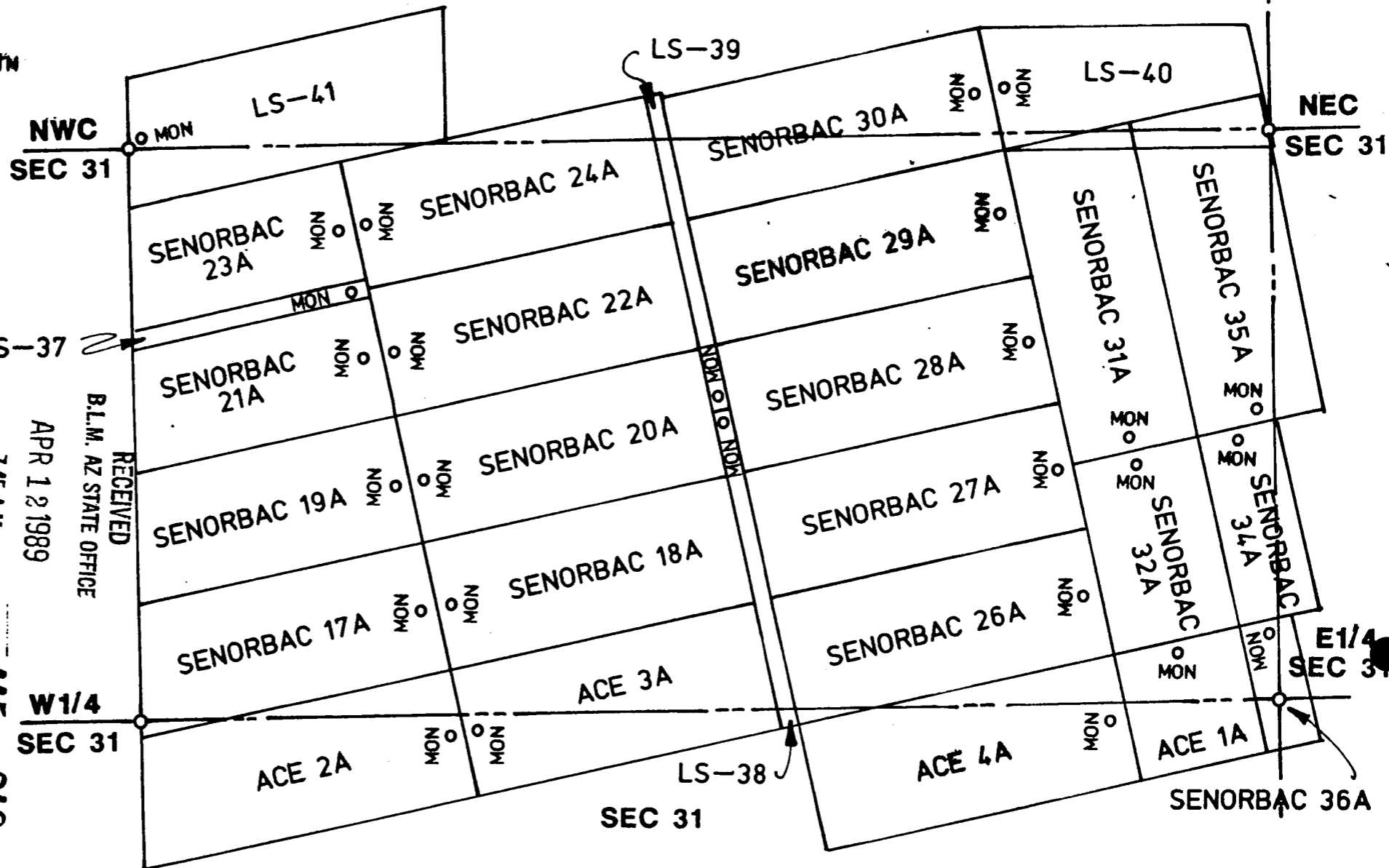
7:45 A.M.  
 PHOENIX, ARIZONA

ENTERED IN COMPUTER

DOCKET 415 PAGE 315



SEC 30 T5S R27E



RECEIVED  
 B.L.M. AZ STATE OFFICE  
 APR 12 1989  
 7:45 A.M.  
 PHOENIX, ARIZONA

DOCKET 415 PAGE 316

ALL LOCATION AND END MONUMENTS ARE 2" X 2" X 5' WOODEN POSTS.

TITLE SENORBAC CLAIMS - LONE STAR GROUP  
 SENORBAC 29A LODE CLAIM  
 T5S R27E GRAHAM COUNTY



Drawn by: RAW  
 Scale: 800 Date: 2/8/89  
 No.



SUPPLEMENTAL INFORMATION FORM

(B.L.M. ORGANIC ACT)

The name of this claim is SENORBAC # 29, which  
is recorded in Docket 44 at page  
438 in the office of the Recorder  
of GRAHAM County, Arizona.

The latest amendment of the aforesaid claim is the \_\_\_\_\_  
claim and recorded in \_\_\_\_\_  
at page \_\_\_\_\_.

The current owner is KENNECOTT COPPER CORPORATION, % MINE  
ENGINEERING DEPARTMENT, whose address is Hayden, Arizona  
85235.

This is a LODE claim which was  
located on JANUARY 30 in the year  
of 1957.

This claim is situated in NE $\frac{1}{4}$   
of Section (s) 31, Township 5S,  
Range 27E, G. & S. R. B. & M.

RECEIVED  
B.L.M. STATE OFFICE  
OCT 3 10 00 AM '79  
PHOENIX, ARIZONA

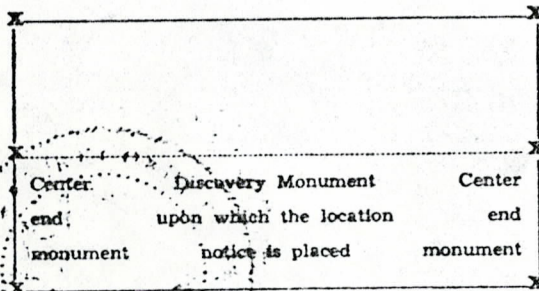
44 PAGE 438

NOTICE OF LOCATION

NOTICE IS HEREBY GIVEN That the Sensor bac # 29 Mining Claim was located by Robert A McCally a citizen of the United States on this 30th day of January, 1957, for mining purposes. Said claim is 1500 feet in length along the vein or deposit of mineral-bearing rock in place and 300 feet in width on each side of the center of said vein or deposit, from end to end of said claim. The general course of this claim is East to West and is situated in the Lane Star Mining District Graham County, Arizona, about 1 mile NE of Webber Peak

(Write on above lines the distance and direction the claim is from some permanent and natural object, such as a mountain, peak, stream, etc.)

This claim runs from the discovery monument, or stake on which the notice is posted, 50 feet in a East direction to the East center end monument, or stake, and 1450 feet in a West direction from the aforesaid monument, or stake, to the West center end monument or stake, and is also marked by two corner monuments, or stakes, at each end of said claim, one on each side of and 300 feet from the center end monuments, or stakes, making the claim in the form of a parallelogram



Robert A McCally  
Locator

RECEIVED  
B.L.M. AZ STATE OFFICE  
OCT 3 10 00 AM '79  
TOMBINA, ARIZONA

STATE OF ARIZONA, County of Graham ss.: Fee No. 499  
I hereby certify that the within instrument was filed and recorded at request of R. F. Robinson 2/2/57 10:45 A.M. in Docket 44 Page 438 and indexed in Mines. Witness my hand and official seal the day and year aforesaid.

H. Byle Grant County Recorder. By Edel Sherman Deputy Recorder.

MAP FILED IN A MC 66892





ARIZONA  
AMENDED NOTICE OF LOCATION  
(Lode Claim)

STATE OF ARIZONA, County of Graham, ss Fee \$ 9.00 No. 1531  
I hereby certify that the within instrument was filed and recorded at  
request of Phelps Dodge 4-4-89 9:00 A.M.  
In Booklet No. 415 Page 317-18 and indexed in Mines  
Witness my hand and official seal the day and year above written.  
S. J. [Signature] Clerk

67557en

Notice is hereby given that Phelps Dodge Corporation, whose mailing address is P. O. Box 187, Morenci, AZ 85540, by its undersigned agent, makes this amended location of the Senorbac 30A lode mining claim in the Lone Star Mining District, County of Graham, State of Arizona.

The general course of the claim is from East to West, and said claim is located within the NE & NW Quarter of Section 31, Township 5 South, Range 27 East, Gila and Salt River Meridian, Arizona.

This Notice is posted upon a location monument on the centerline of the claim, said monument being located approximately 2844.20 feet North and 1290.67 feet West from the E 1/4 corner of Section 31, Township 5 South, Range 27 East, G&SRM, Arizona. This claim is 1500 feet in length, running 6 feet in a easterly direction and 1494 feet in a westerly direction from said location monument and 600 feet in width (300 feet on either side of the centerline of the claim), forming a claim in the shape of a parallelogram.

Starting at the location monument, thence N78°55'00"E 5.00 feet to the East center end of the claim, thence S11°05'00"E 280.00 feet to the SE corner, thence S78°55'00"W 1495.00 feet, to the SW corner, thence N11°05'00"W 280.00 feet to the West center end, thence N11°05'00"W 299.00 feet to to the NW corner, thence N78°55'00"E 1495.00 feet to the NE corner, thence S11°05'00"E 299.00 feet to the East center end.

The location monument is in Section 30, Township 5 South, Range 27 East, G&SRM, Graham County, Arizona.

The undersigned claims the ground as depicted on the attached map or sketch.

This claim has been monumented in accordance with State and Federal law.

The original location notice and earlier amended location notice(s), if any, are recorded in the Official Records of Graham County, Arizona, and are filed with the Bureau of Land Management Department of Interior, as follows:

Name of Claim	Date	Recorded Doc	Page	BLM Serial Number
Senorbac #30	2/2/1957	44	439	AMC 67557

This amended location is made for the purposes of adjusting the boundaries of said claim and correcting any defects which may exist in the original location or the record thereof, hereby waiving no rights acquired under and by virtue of said original location.

Amended, dated and posted on the ground this 14th day of February, 1989. Time: 2:20 pm.

PHELPS DODGE CORPORATION  
Owner

By Michael R. Pawlowich  
Agent

Chris Leach  
Witness

RECEIVED  
B.L.M. AZ STATE OFFICE

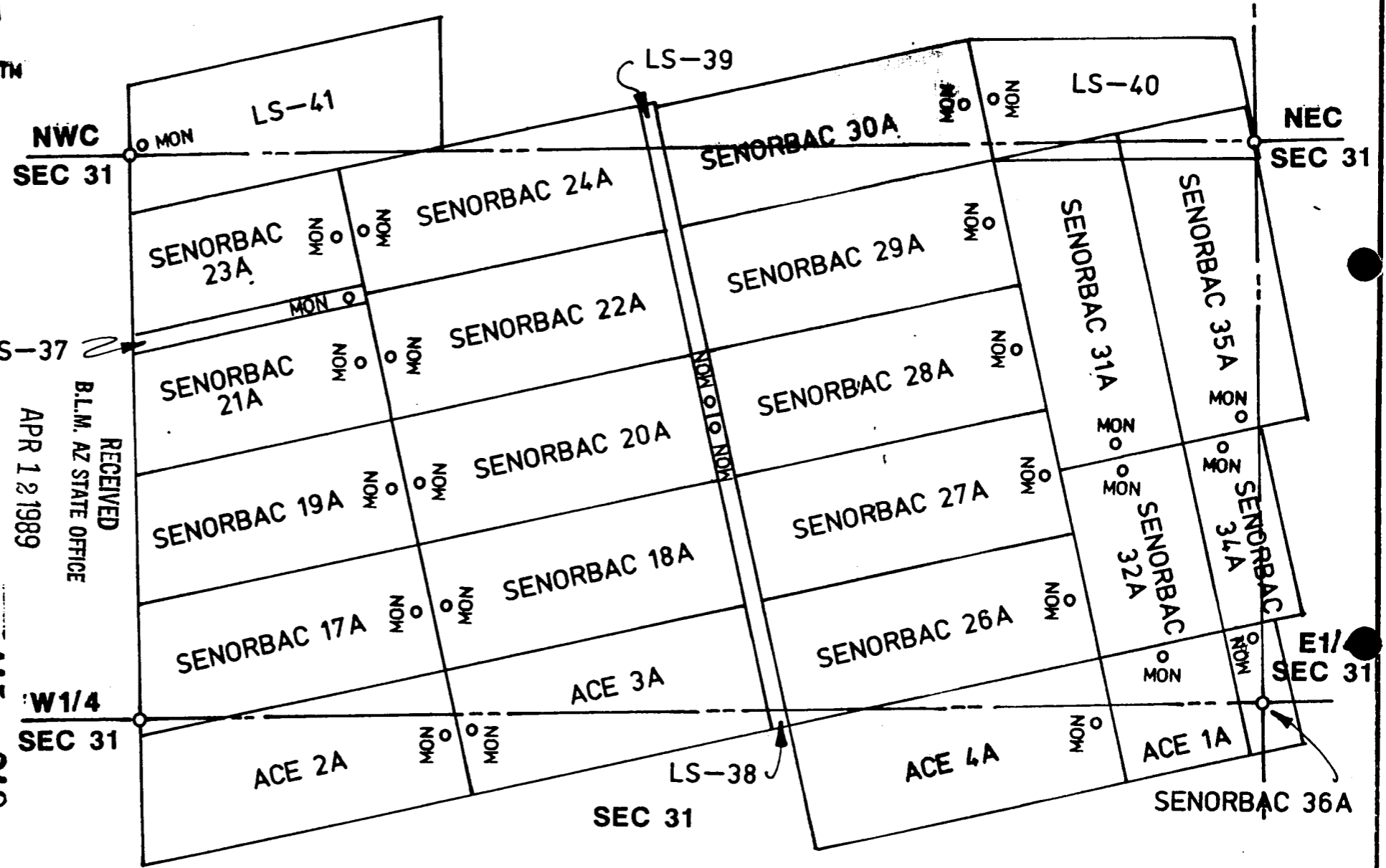
APR 12 1989

7:45 A.M.  
PHOENIX, ARIZONA

DOCKET 415 PAGE 317



SEC 30 T5S R27E



RECEIVED  
 B.L.M. AZ STATE OFFICE  
 APR 12 1989  
 7:45 A.M.  
 PHOENIX, ARIZONA

DOCKET 415 PAGE 318

ALL LOCATION AND END MONUMENTS ARE 2" X 2" X 5' WOODEN POSTS.

TITLE	SENORBAC CLAIMS - LONE STAR GROUP
	SENORBAC 30A      LODGE CLAIM
	T5S R27E              GRAHAM COUNTY



Drawn by:	RAW
Scale:	800      Date: 2/8/89
No.	



SUPPLEMENTAL INFORMATION FORM

(B.L.M. ORGANIC ACT)

The name of this claim is SENORBAC # 30, which  
 is recorded in Docket 44 at page  
439 in the office of the Recorder  
 of GRAHAM County, Arizona.

The latest amendment of the aforesaid claim is the \_\_\_\_\_  
 \_\_\_\_\_ claim and recorded in \_\_\_\_\_  
 \_\_\_\_\_ at page \_\_\_\_\_.

The current owner is KENNECOTT COPPER CORPORATION, % MINE  
 ENGINEERING DEPARTMENT, whose address is Hayden, Arizona  
 85235.

This is a LODE claim which was  
 located on JANUARY 30 in the year  
 of 1957.

This claim is situated in SW<sup>1</sup>/<sub>4</sub>, SE<sup>1</sup>/<sub>4</sub> - NW<sup>1</sup>/<sub>4</sub>, NE<sup>1</sup>/<sub>4</sub>  
 of Section (s) 30 & 31, Township 5S,  
 Range 27E, G. & S. R. B. & M.

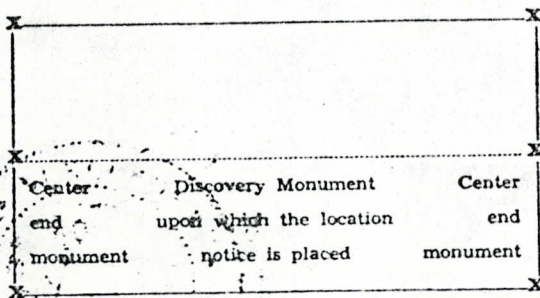
RECEIVED  
 B.L.M. AZ STATE OFFICE  
 OCT 3 10 00 AM '79  
 PHOENIX, ARIZONA

NOTICE OF LOCATION

NOTICE IS HEREBY GIVEN That the Senorbac # 30 Mining Claim was located by C.D. Hall, A Citizen of the United States on this 30 day of January, 1957, for mining purposes. Said claim is 1500 feet in length along the vein or deposit of mineral-bearing rock in place and 300 feet in width on each side of the center of said vein or deposit, from end to end of said claim. The general course of this claim is East West and is situated in the Lone Star Mining District Graham County, Arizona, about 1 mile NE from Webber Peak

(Write on above lines the distance and direction the claim is from some permanent and natural object, such as a mountain, peak, stream, etc.)

This claim runs from the discovery monument, or stake on which the notice is posted, 1950 feet in a W direction to the West center end monument, or stake, and 50 feet in a E direction from the aforesaid monument, or stake, to the East center end monument or stake, and is also marked by two corner monuments, or stakes, at each end of said claim, one on each side of and 300 feet from the center end monuments, or stakes, making the claim in the form of a parallelogram.



*C.D. Hall*

Locator

B.L.M. RECEIVED  
 OCT 3 10 00 AM '79  
 PHOENIX, ARIZONA

STATE OF ARIZONA, County of Graham ss.: Fee No. 500

I hereby certify that the within instrument was filed and recorded at request of R. F. Robinson

2/2/57 10:45 A.M. in Docket 44 Page 439 and indexed in Mines.

Witness my hand and official seal the day and year aforesaid.

H. Lyle Grant  
County Recorder.

By Etdel Sherman  
Deputy Recorder.

A MC 66892

MAP FILED IN





ARIZONA  
 AMENDED NOTICE OF LOCATION  
 (Lode Claim)

67558  
 STATE OF ARIZONA, County of Graham, ss Fee \$ 9.00 No. 1537  
 I hereby certify that the within instrument was filed and recorded at  
 request of Phelps Dodge 4-4-89 9:00 A.M.  
 In Docket No. 415 Page 329-30 and indexed in Mines  
 Witness my hand and official seal the day and year aforesaid.  
 COUNTY RECORDER BY Chris Leach Deputy

Notice is hereby given that Phelps Dodge Corporation, whose mailing address is P. O. Box 187, Morenci, AZ 85540, by its undersigned agent, makes this amended location of the Senorbac 31A lode mining claim in the Lone Star Mining District, County of Graham, State of Arizona.

The general course of the claim is from North to South, and said claim is located within the NE Quarter of Section 31, Township 5 South, Range 27 East, Gila and Salt River Meridian, Arizona.

This Notice is posted upon a location monument on the centerline of the claim, said monument being located approximately 1169.38 feet North and 653.83 feet West from the E 1/4 corner of Section 31, Township 5 South, Range 27 East, G&SRM, Arizona. This claim is 1500 feet in length, running 6 feet in a southerly direction and 1494 feet in a northerly direction from said location monument and 600 feet in width (300 feet on either side of the centerline of the claim), forming a claim in the shape of a parallelogram.

Starting at the location monument, thence S11°05'00"E 5.00 feet to the South center end of the claim, thence S78°55'00"W 298.00 feet to the SW corner, thence N11°05'00"W 1491.00 feet, to the NW corner, thence N78°55'00"E 298.00 feet to the North center end, thence N78°55'00"E 299.00 feet to to the NE corner, thence S11°05'00"E 1491.00 feet to the SE corner, thence S78°55'00"W 299.00 feet to the South center end.

The location monument is in Section 31, Township 5 South, Range 27 East, G&SRM, Graham County, Arizona.

The undersigned claims the ground as depicted on the attached map or sketch.

This claim has been monumented in accordance with State and Federal law.

The original location notice and earlier amended location notice(s), if any, are recorded in the Official Records of Graham County, Arizona, and are filed with the Bureau of Land Management Department of Interior, as follows:

Name of Claim	Date	Recorded Doc	Page	BLM Serial Number
Senorbac #31	2/2/1957	44	440	AMC 67558

This amended location is made for the purposes of adjusting the boundaries of said claim and correcting any defects which may exist in the original location or the record thereof, hereby waiving no rights acquired under and by virtue of said original location.

Amended, dated and posted on the ground this 14th day of February, 1989. Time: 1:10 pm.

PHELPS DODGE CORPORATION  
 Owner

By Michael R. Paulowicz  
 Agent

Chris Leach  
 Witness

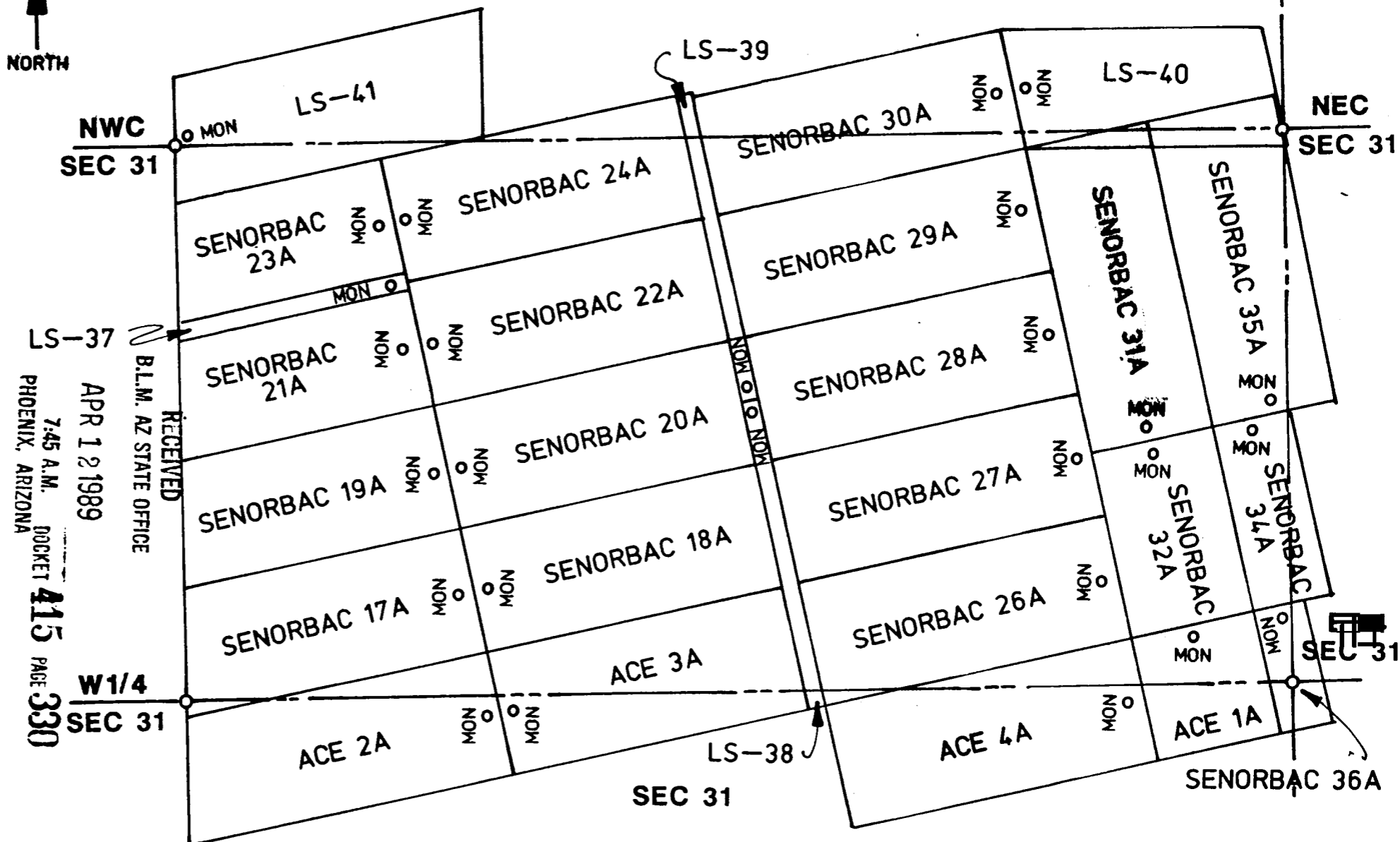
RECEIVED  
 B.L.M. AZ STATE OFFICE

APR 12 1989  
 7:45 A.M.  
 PHOENIX, ARIZONA

ENTERED IN COMPUTER



SEC 30 T5S R27E



ALL LOCATION AND END MONUMENTS ARE 2" X 2" X 5' WOODEN POSTS.

TITLE SENORBAC CLAIMS - LONE STAR GROUP  
 SENORBAC 31A LODE CLAIM  
 T5S R27E GRAHAM COUNTY



Drawn by: RAW  
 Scale: 2500 Date: 2/8/89  
 No.

RECEIVED  
 BLM, AZ STATE OFFICE  
 APR 12 1989  
 7:45 A.M. DOCKET  
 PHOENIX, ARIZONA  
 415 PAGE 330



SUPPLEMENTAL INFORMATION FORM

(B.L.M. ORGANIC ACT)

The name of this claim is SENOBAC # 31, which  
is recorded in Docket 44 at page  
440 in the office of the Recorder  
of GRAHAM County, Arizona.

The latest amendment of the aforesaid claim is the \_\_\_\_\_  
claim and recorded in \_\_\_\_\_  
at page \_\_\_\_\_.

The current owner is KENNECOTT COPPER CORPORATION, % MINE  
ENGINEERING DEPARTMENT, whose address is Hayden, Arizona  
85235.

This is a LODE claim which was  
located on JANUARY 30 in the year  
of 1957.

This claim is situated in SE $\frac{1}{4}$  & NE $\frac{1}{4}$   
of Section (s) 30 & 31, Township 5S,  
Range 27E, G. & S. R. B. & M.

RECEIVED  
B.L.M. AZ STATE OFFICE  
OCT 3 10 00 AM '79  
PHOENIX, ARIZONA

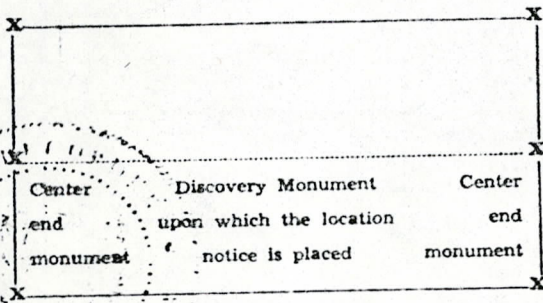
NOT 44 PAGE 440

NOTICE OF LOCATION

NOTICE IS HEREBY GIVEN That the Senor bac # 31 Mining Claim was located by Robert A McCally a citizen of the United State on this 30th day of January, 1957, for mining purposes. Said claim is 1500 feet in length along the vein or deposit of mineral-bearing rock in place and 300 feet in width on each side of the center of said vein or deposit, from end to end of said claim. The general course of this claim is North to South and is situated in the Lone Star Mining District Graham County, Arizona, about 1 mile NE of Webber Peak

(Write on above lines the distance and direction the claim is from some permanent and natural object, such as a mountain, peak, stream, etc.)

This claim runs from the discovery monument, or stake on which the notice is posted, 50 feet in a South direction to the South center end monument, or stake, and 1450 feet in a North direction from the aforesaid monument, or stake, to the North center end monument or stake, and is also marked by two corner monuments, or stakes, at each end of said claim, one on each side of and 300 feet from the center end monuments, or stakes, making the claim in the form of a parallelogram.



Robert A McCally  
Locator.

RECEIVED  
B.L.M. AZ STATE OFFICE  
OCT 3 10 00 AM '57  
POMONA ARIZONA

STATE OF ARIZONA, County of Graham ss.: Fee No. 501  
I hereby certify that the within instrument was filed and recorded at request of R. P. Robinson 2/2/57 10:45 A.M. in Docket 44 Page 440 and indexed in Mines.  
Witness my hand and official seal the day and year aforesaid.

H. Lyle Grant County Recorder. By Ethel Sherman Deputy Recorder.

A MC 66892

MAP FILED IN





67559

STATE OF ARIZONA, County of Graham, ss Fee \$ 9.00 No. 1536  
I hereby certify that the within instrument was filed and recorded at  
request of Phelps Dodge 4-4-89 9:00 A. M.  
In Docket No. 415 Page 327-28 and indexed in Mines  
Witness my hand and official seal the day and year aforesaid.  
SHERIFF ARIZONA  
COUNTY RECORDER BY [Signature]

ARIZONA  
AMENDED NOTICE OF LOCATION  
(Lode Claim)

Notice is hereby given that Phelps Dodge Corporation, whose mailing address is P. O. Box 187, Morenci, AZ 85540, by its undersigned agent, makes this amended location of the Senorbac 32A lode mining claim in the Lone Star Mining District, County of Graham, State of Arizona.

The general course of the claim is from North to South, and said claim is located within the NE Quarter of Section 31, Township 5 South, Range 27 East, Gila and Salt River Meridian, Arizona.

This Notice is posted upon a location monument on the centerline of the claim, said monument being located approximately 1159.57 feet North and 651.91 feet West from the E 1/4 corner of Section 31, Township 5 South, Range 27 East, G&SRM, Arizona. This claim is 900 feet in length, running 5 feet in a northerly direction and 895 feet in a southerly direction from said location monument and 600 feet in width (300 feet on either side of the centerline of the claim), forming a claim in the shape of a parallelogram.

Starting at the location monument, thence N11°05'00"W 5.00 feet to the North center end of the claim, thence N78°55'00"E 299.00 feet to the NE corner, thence S11°05'00"E 900.00 feet, to the SE corner, thence S78°55'00"W 299.00 feet to the South center end, thence S78°55'00"W 298.00 feet to to the SW corner, thence N11°05'00"W 900.00 feet to the NW corner, thence N78°55'00"E 298.00 feet to the North center end.

The location monument is in Section 31, Township 5 South, Range 27 East, G&SRM, Graham County, Arizona.

The undersigned claims the ground as depicted on the attached map or sketch.

This claim has been monumented in accordance with State and Federal law.

The original location notice and earlier amended location notice(s), if any, are recorded in the Official Records of Graham County, Arizona, and are filed with the Bureau of Land Management Department of Interior, as follows:

Name of Claim	Date	Recorded Doc	Page	BLM Serial Number
Senorbac #32	2/2/1957	44	441	AMC 67559

This amended location is made for the purposes of adjusting the boundaries of said claim and correcting any defects which may exist in the original location or the record thereof, hereby waiving no rights acquired under and by virtue of said original location.

Amended, dated and posted on the ground this 14th day of February, 1989. Time: 1:15pm.

PHELPS DODGE CORPORATION  
Owner

By Michael R. Pawluch  
Agent

Chris Leachet  
Witness

RECEIVED  
B.L.M. AZ STATE OFFICE

APR 12 1989

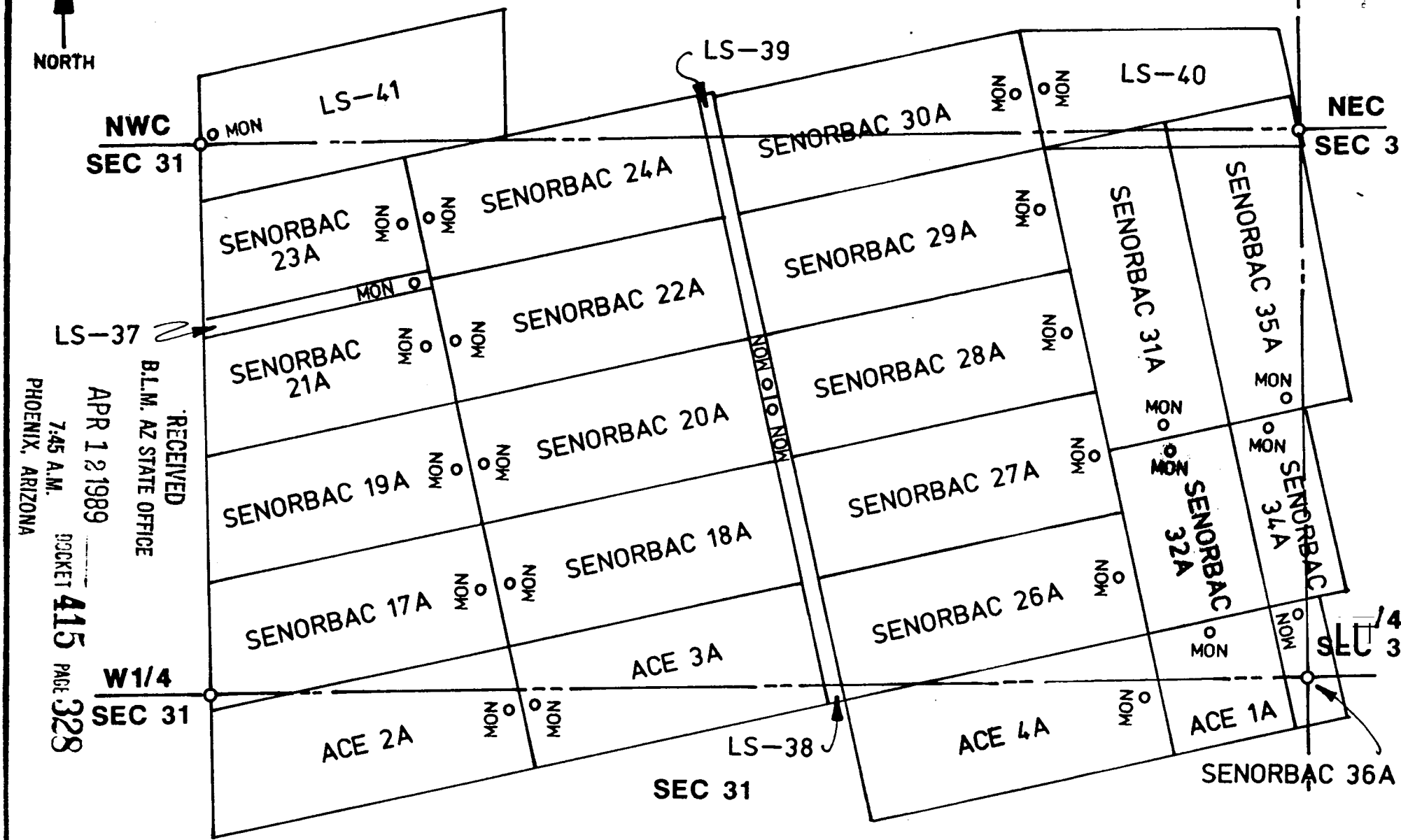
7:45 A.M.  
PHOENIX, ARIZONA

ENTERED IN COMPUTER

DOCKET 415 PAGE 327



SEC 30 T5S R27E



RECEIVED  
 B.L.M. AZ STATE OFFICE  
 APR 12 1989  
 7:45 A.M.  
 PHOENIX, ARIZONA  
 DOCKET 415  
 PAGE 328

ALL LOCATION AND END MONUMENTS ARE 2" X 2" X 5' WOODEN POSTS.

TITLE	SENORBAC CLAIMS - LONE STAR GROUP
	SENORBAC 32A LODE CLAIM
	T5S R27E GRAHAM COUNTY



Drawn by: RAW  
 Scale: 3600 Date: 2/8/88  
 No.



SUPPLEMENTAL INFORMATION FORM

(B.L.M. ORGANIC ACT)

The name of this claim is SENORBAC # 32, which  
 is recorded in Docket 44 at page  
441 in the office of the Recorder  
 of GRAHAM County, Arizona.

The latest amendment of the aforesaid claim is the \_\_\_\_\_  
 \_\_\_\_\_ claim and recorded in \_\_\_\_\_  
 \_\_\_\_\_ at page \_\_\_\_\_.

The current owner is KENNECOTT COPPER CORPORATION, % MINE  
 ENGINEERING DEPARTMENT, whose address is Hayden, Arizona  
 85235.

This is a LODE claim which was  
 located on JANUARY 30 in the year  
 of 1957.

This claim is situated in NE $\frac{1}{4}$   
 of Section (s) 31, Township 5S,  
 Range 27E, G. & S. R. B. & M.

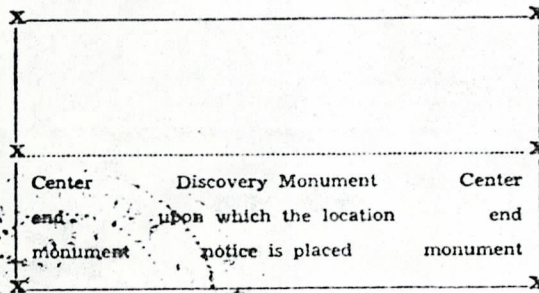
RECEIVED  
 B.L.M. AZ STATE OFFICE  
 PHOENIX, ARIZONA  
 OCT 3 10 00 AM '79

NOTICE OF LOCATION

NOTICE IS HEREBY GIVEN That the Seminarbae # 32 Mining Claim was located by Robert A. McCally citizen of the United States on this 30th day of January, 1957, for mining purposes. Said claim is 1500 feet in length along the vein or deposit of mineral-bearing rock in place and 300 feet in width on each side of the center of said vein or deposit, from end to end of said claim. The general course of this claim is North to South and is situated in the Lone Star Mining District Graham County, Arizona, about 1 mile NE of Webber Peak

(Write on above lines the distance and direction the claim is from some permanent and natural object, such as a mountain, peak, stream, etc.)

This claim runs from the discovery monument, or stake on which the notice is posted, 50 feet in a North direction to the North center end monument, or stake, and 1450 feet in a South direction from the aforesaid monument, or stake, to the South center end monument or stake, and is also marked by two corner monuments, or stakes, at each end of said claim, one on each side of and 300 feet from the center end monuments, or stakes, making the claim in the form of a parallelogram.



Robert A. McCally  
Locator

RECEIVED  
B.L.M. AZ STATE OFFICE  
OCT 3 10 00 AM '79  
PHOENIX, ARIZONA

STATE OF ARIZONA, County of Graham ss.: Fee. No. 502

I hereby certify that the within instrument was filed and recorded at request of R. F. Robinson

2/2/57 10:45 A.M. in Docket 44 Page 441 and indexed in Mines.

Witness my hand and official seal the day and year aforesaid.

H. Lyle Grant  
County Recorder.

By Edel Sherman  
Deputy Recorder.

MAP FILED IN A MC 66892





STATE OF ARIZONA County of Graham, ss Fee \$ 9.00 No. 1538  
 I hereby certify that the within instrument was filed and recorded at  
 request of Phelps Dodge 4-4-89 9:00 A.M.  
 In Pocket No. 415 Page 331-32 and indexed in Mines  
 Witness my hand and official seal the day and year aforesaid.  
 SHIRLEY ANGLE  
 COUNTY RECORDER BY Chris Olsen Deputy

67560  
4

ARIZONA  
 AMENDED NOTICE OF LOCATION  
 (Lode Claim)

Notice is hereby given that Phelps Dodge Corporation, whose mailing address is P. O. Box 187, Morenci, AZ 85540, by its undersigned agent, makes this amended location of the Senorbac 34A lode mining claim in the Lone Star Mining District, County of Graham, State of Arizona.

The general course of the claim is from North to South, and said claim is located within the NE Quarter of Section 31, Township 5 South, Range 27 East, Gila and Salt River Meridian, Arizona.

This Notice is posted upon a location monument on the centerline of the claim, said monument being located approximately 1252.81 feet North and 175.96 feet West from the E 1/4 corner of Section 31, Township 5 South, Range 27 East, G&SRM, Arizona. This claim is 900 feet in length, running 5 feet in a northerly direction and 895 feet in a southerly direction from said location monument and 600 feet in width (300 feet on either side of the centerline of the claim), forming a claim in the shape of a parallelogram.

Starting at the location monument, thence N11°05'00"W 5.00 feet to the North center end of the claim, thence N78°55'00"E 186.00 feet to the NE corner, thence S11°05'00"E 900.00 feet, to the SE corner, thence S78°55'00"W 186.00 feet to the South center end, thence S78°55'00"W 186.00 feet to to the SW corner, thence N11°05'00"W 900.00 feet to the NW corner, thence N78°55'00"E 186.00 feet to the North center end.

The location monument is in Section 31, Township 5 South, Range 27 East, G&SRM, Graham County, Arizona.

The undersigned claims the ground as depicted on the attached map or sketch.

This claim has been monumented in accordance with State and Federal law.

The original location notice and earlier amended location notice(s), if any, are recorded in the Official Records of Graham County, Arizona, and are filed with the Bureau of Land Management Department of Interior, as follows:

Name of Claim	Date	Recorded Doc	Page	BLM Serial Number
Senorbac #34	2/2/1957	44	442	AMC 67560

This amended location is made for the purposes of adjusting the boundaries of said claim and correcting any defects which may exist in the original location or the record thereof, hereby waiving no rights acquired under and by virtue of said original location.

Amended, dated and posted on the ground this 14<sup>th</sup> day of February, 1989. Time: 1:20.

PHELPS DODGE CORPORATION  
 Owner

By Michael R. Paulson  
 Agent

Chris Leach  
 Witness

RECEIVED  
 B.L.M. AZ STATE OFFICE

ENTERED IN COMPUTER

APR 12 1989

7:45 A.M.  
 PHOENIX, ARIZONA

DOCKET 415 PAGE 331







SUPPLEMENTAL INFORMATION FORM

(B.L.M. ORGANIC ACT)

The name of this claim is SENOBAC # 34, which  
 is recorded in Docket 44 at page  
442 in the office of the Recorder  
 of GRAHAM County, Arizona.

The latest amendment of the aforesaid claim is the \_\_\_\_\_  
 \_\_\_\_\_ claim and recorded in \_\_\_\_\_  
 \_\_\_\_\_ at page \_\_\_\_\_.

The current owner is KENNECOTT COPPER CORPORATION, % MINE  
 ENGINEERING DEPARTMENT, whose address is Hayden, Arizona  
 85235.

This is a LODE claim which was  
 located on JANUARY 30 in the year  
 of 1957.

This claim is situated in NE $\frac{1}{4}$  & NW $\frac{1}{4}$   
 of Section (s) 31 & 32, Township 5S,  
 Range 27E, G. & S. R. B. & M.

RECEIVED  
 B.L.M. AZ STATE OFFICE  
 OCT 3 10 00 AM '79  
 PHOENIX, ARIZONA

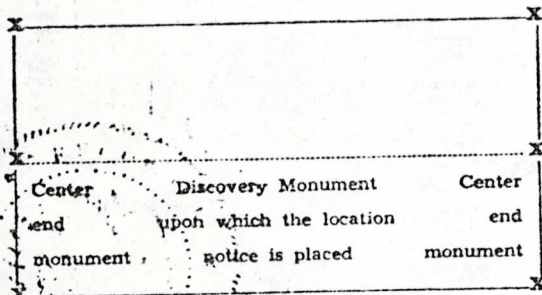
44 PAGE 442

NOTICE OF LOCATION

NOTICE IS HEREBY GIVEN That the Senior loc # 34 Mining Claim was located by Robert A. McCally a citizen of the United States on this 30th day of January, 1957, for mining purposes. Said claim is 1500 feet in length along the vein or deposit of mineral-bearing rock in place and 300 feet in width on each side of the center of said vein or deposit, from end to end of said claim. The general course of this claim is North to South and is situated in the Lone Star Mining District, Graham County, Arizona, about 1 mile NE of Webber Peak.

(Write on above lines the distance and direction the claim is from some permanent and natural object, such as a mountain, peak, stream, etc.)

This claim runs from the discovery monument, or stake on which the notice is posted, 50 feet in a North direction to the North center end monument, or stake, and 1450 feet in a South direction from the aforesaid monument, or stake, to the South center end monument or stake, and is also marked by two corner monuments, or stakes, at each end of said claim, one on each side of and 300 feet from the center end monuments, or stakes, making the claim in the form of a parallelogram.



Robert A. McCally  
Locator

RECEIVED  
BLM, AZ STATE OFFICE  
OCT 3 10 00 AM '79

STATE OF ARIZONA, County of Graham ss.: Fee No. 503  
I hereby certify that the within instrument was filed and recorded at request of R. F. Robinson 2/2/57 10:45 A.M. in Docket 44 Page 442 and indexed in Mines.  
Witness my hand and official seal the day and year aforesaid.

H. Lyle Grant County Recorder. By Ethel Sherman Deputy Recorder.

MAP FILED IN A MC 66892





ARIZONA  
 AMENDED NOTICE OF LOCATION  
 (Lode Claim)

67561  
 9.00 1539  
 Phelps Dodge 4-4-89 9:00 A.M.  
 In Docket No. 415 Page 333-34 and indexed in Mines  
 Witness my hand and official seal the day and year aforesaid.  
 SHIRLEY ANGLE  
 COUNTY RECORDER BY *Shirley Angle* Deputy

Notice is hereby given that Phelps Dodge Corporation, whose mailing address is P. O. Box 187, Morenci, AZ 85540, by its undersigned agent, makes this amended location of the **Senorbac 35A** lode mining claim in the Lone Star Mining District, County of Graham, State of Arizona.

The general course of the claim is from North to South, and said claim is located within the NE Quarter of Section 31, Township 5 South, Range 27 East, Gila and Salt River Meridian, Arizona.

This Notice is posted upon a location monument on the centerline of the claim, said monument being located approximately 1284.34 feet North and 66.99 feet West from the E 1/4 corner of Section 31, Township 5 South, Range 27 East, G&SRM, Arizona. This claim is 1500 feet in length, running 6 feet in a southerly direction and 1494 feet in a northerly direction from said location monument and 600 feet in width (300 feet on either side of the centerline of the claim), forming a claim in the shape of a parallelogram.

Starting at the location monument, thence S11°05'00"E 5.00 feet to the South center end of the claim, thence S78°55'00"W 299.00 feet to the SW corner, thence N11°05'00"W 1491.00 feet, to the NW corner, thence N78°55'00"E 299.00 feet to the North center end, thence N78°55'00"E 299.00 feet to to the NE corner, thence S11°05'00"E 1491.00 feet to the SE corner, thence S78°55'00"W 299.00 feet to the South center end.

The location monument is in Section 31, Township 5 South, Range 27 East, G&SRM, Graham County, Arizona.

The undersigned claims the ground as depicted on the attached map or sketch.

This claim has been monumented in accordance with State and Federal law.

The original location notice and earlier amended location notice(s), if any, are recorded in the Official Records of Graham County, Arizona, and are filed with the Bureau of Land Management Department of Interior, as follows:

Name of Claim	Date	Recorded Doc	Page	BLM Serial Number
Senorbac #35	2/2/1957	44	443	AMC 67561

This amended location is made for the purposes of adjusting the boundaries of said claim and correcting any defects which may exist in the original location or the record thereof, hereby waiving no rights acquired under and by virtue of said original location.

Amended, dated and posted on the ground this 14<sup>th</sup> day of February, 1989. Time: 1:29 pm.

PHELPS DODGE CORPORATION  
 Owner

By Michael R. Pawbueh  
 Agent

Chris Leach  
 Witness

RECEIVED  
 B.L.M. AZ STATE OFFICE

APR 12 1989

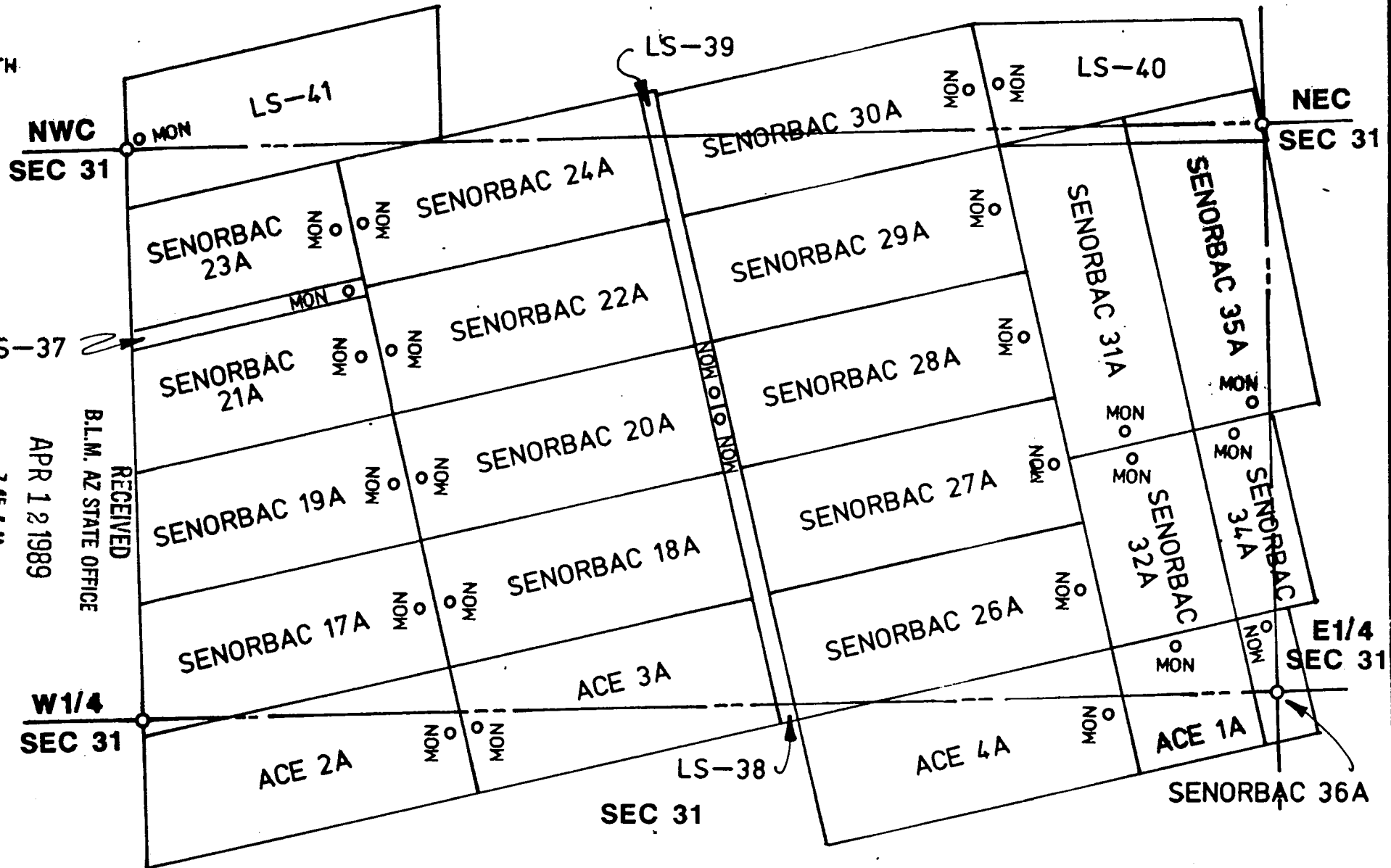
7:45 A.M.  
 PHOENIX, ARIZONA

ENTERED IN COMPUTER

DOCKET 415 PAGE 333



SEC 30 T5S R27E



RECEIVED  
 B.L.M. AZ STATE OFFICE  
 APR 12 1989  
 7:45 A.M.  
 PHOENIX, ARIZONA DOCKET 415 PAGE 334

ALL LOCATION AND END MONUMENTS ARE 2" X 2" X 5' WOODEN POSTS.

TITLE SENORBAC CLAIMS - LONE STAR GROUP  
 SENORBAC 35A, LODE CLAIM  
 T5S R27E GRAHAM COUNTY



Drawn by: RAW  
 Scale: 2800 Date: 2/8/89  
 No.



SUPPLEMENTAL INFORMATION FORM

(B.L.M. ORGANIC ACT)

The name of this claim is SENOBAC # 35, which  
is recorded in Docket 44 at page  
443 in the office of the Recorder  
of GRAHAM County, Arizona.

The latest amendment of the aforesaid claim is the \_\_\_\_\_  
claim and recorded in \_\_\_\_\_  
at page \_\_\_\_\_.

The current owner is KENNECOTT COPPER CORPORATION, % MINE  
ENGINEERING DEPARTMENT, whose address is Hayden, Arizona  
85235.

This is a LODE claim which was  
located on JANUARY 30 in the year  
of 1957.

This claim is situated in SE $\frac{1}{4}$ , NE $\frac{1}{4}$  & NW $\frac{1}{4}$   
of Section (s) 30, 31 & 32, Township 5S,  
Range 27E, G. & S. R. B. & M.

RECEIVED OFFICE  
B.L.M. AZ STATE  
OCT 3 10 00 AM '79  
PHOENIX, ARIZONA

J

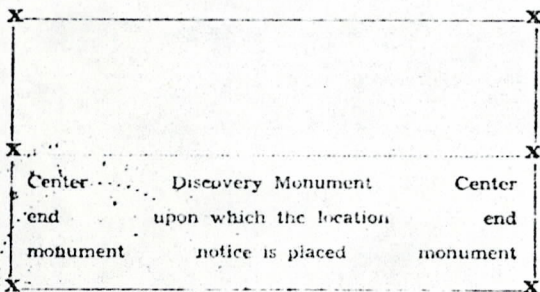
44 PAGE 443

NOTICE OF LOCATION

NOTICE IS HEREBY GIVEN That the Senior l a c # 35 Mining Claim was located by Robert A McCally a citizen of the United States on this 30th day of January, 1957, for mining purposes. Said claim is 1500 feet in length along the vein or deposit of mineral-bearing rock in place and 300 feet in width on each side of the center of said vein or deposit, from end to end of said claim. The general course of this claim is North to South and is situated in the Lone Star Mining District Graham County, Arizona, about 1 mile NE of Winkler Peak

(Write on above lines the distance and direction the claim is from some permanent and natural object, such as a mountain, peak, stream, etc.)

This claim runs from the discovery monument, or stake on which the notice is posted, 750 feet in a South direction to the South center end monument, or stake, and 750 feet in a North direction from the aforesaid monument, or stake, to the North center end monument or stake, and is also marked by two corner monuments, or stakes, at each end of said claim, one on each side of and 300 feet from the center end monuments, or stakes, making the claim in the form of a parallelogram



Robert A McCally  
Locator

RECEIVED  
B.L.M. AZ STATE OFFICE  
OCT 3 10 00 AM '79  
PHOENIX ARIZONA

STATE OF ARIZONA, County of Graham ss: Fee No. 504

I hereby certify that the within instrument was filed and recorded at request of R. F. Robinson

2/2/57 10:45 A.M. in Docket 44 Page 443 and indexed in Mines.

Witness my hand and official seal the day and year aforesaid.

H. Lyle Grant  
County Recorder.

By Ethel Sherman  
Deputy Recorder.

MAP FILED IN A MC 66892





67562  
yi

STATE OF ARIZONA, County of Graham, ss. Rec. 9.00 1527  
I do hereby certify that the within instrument was filed and recorded at  
Phelps Dodge 4-4-89 9:00 A.M.  
In Docket No. 415 Page 309-310 and indexed in Mines  
Witness my hand and official seal the day and year aforesaid.  
SHIRLEY ANGLE  
COUNTY RECORDER BY Clidia Olsen

ARIZONA  
AMENDED NOTICE OF LOCATION  
(Lode Claim)

Notice is hereby given that Phelps Dodge Corporation, whose mailing address is P. O. Box 187, Morenci, AZ 85540, by its undersigned agent, makes this amended location of the **Senorbac 36A** lode mining claim in the Lone Star Mining District, County of Graham, State of Arizona.

The general course of the claim is from North to South, and said claim is located within the NE Quarter of Section 31, Township 5 South, Range 27 East, Gila and Salt River Meridian, Arizona.

This Notice is posted upon a location monument on the centerline of the claim, said monument being located approximately 358.25 feet North and 60.84 feet West from the E 1/4 corner of Section 31, Township 5 South, Range 27 East, G&SRM, Arizona. This claim is 1500 feet in length, running 6 feet in a northerly direction and 1494 feet in a southerly direction from said location monument and 600 feet in width (300 feet on either side of the centerline of the claim), forming a claim in the shape of a parallelogram.

Starting at the location monument, thence N11°05'00"W 5.00 feet to the North center end of the claim, thence N78°55'00"E 127.00 feet to the NE corner, thence S11°05'00"E 598.00 feet, to the SE corner, thence S78°55'00"W 127.00 feet to the South center end, thence S78°55'00"W 127.00 feet to to the SW corner, thence N11°05'00"W 598.00 feet to the NW corner, thence N78°55'00"E 127.00 feet to the North center end.

The location monument is in Section 31, Township 5 South, Range 27 East, G&SRM, Graham County, Arizona.

The undersigned claims the ground as depicted on the attached map or sketch.

This claim has been monumented in accordance with State and Federal law.

The original location notice and earlier amended location notice(s), if any, are recorded in the Official Records of Graham County, Arizona, and are filed with the Bureau of Land Management Department of Interior, as follows:

Name of Claim	Date	Recorded Doc	Page	BLM Serial Number
Senorbac #36	2/2/1957	44	444	AMC 67562

This amended location is made for the purposes of adjusting the boundaries of said claim and correcting any defects which may exist in the original location or the record thereof, hereby waiving no rights acquired under and by virtue of said original location.

Amended, dated and posted on the ground this 14th day of February, 1989. Time: 12:35 pm.

PHELPS DODGE CORPORATION  
Owner

By Michael R. Pawlowicz  
Agent

Chris Leachot  
Witness

RECEIVED  
B.L.M. AZ STATE OFFICE

APR 12 1989

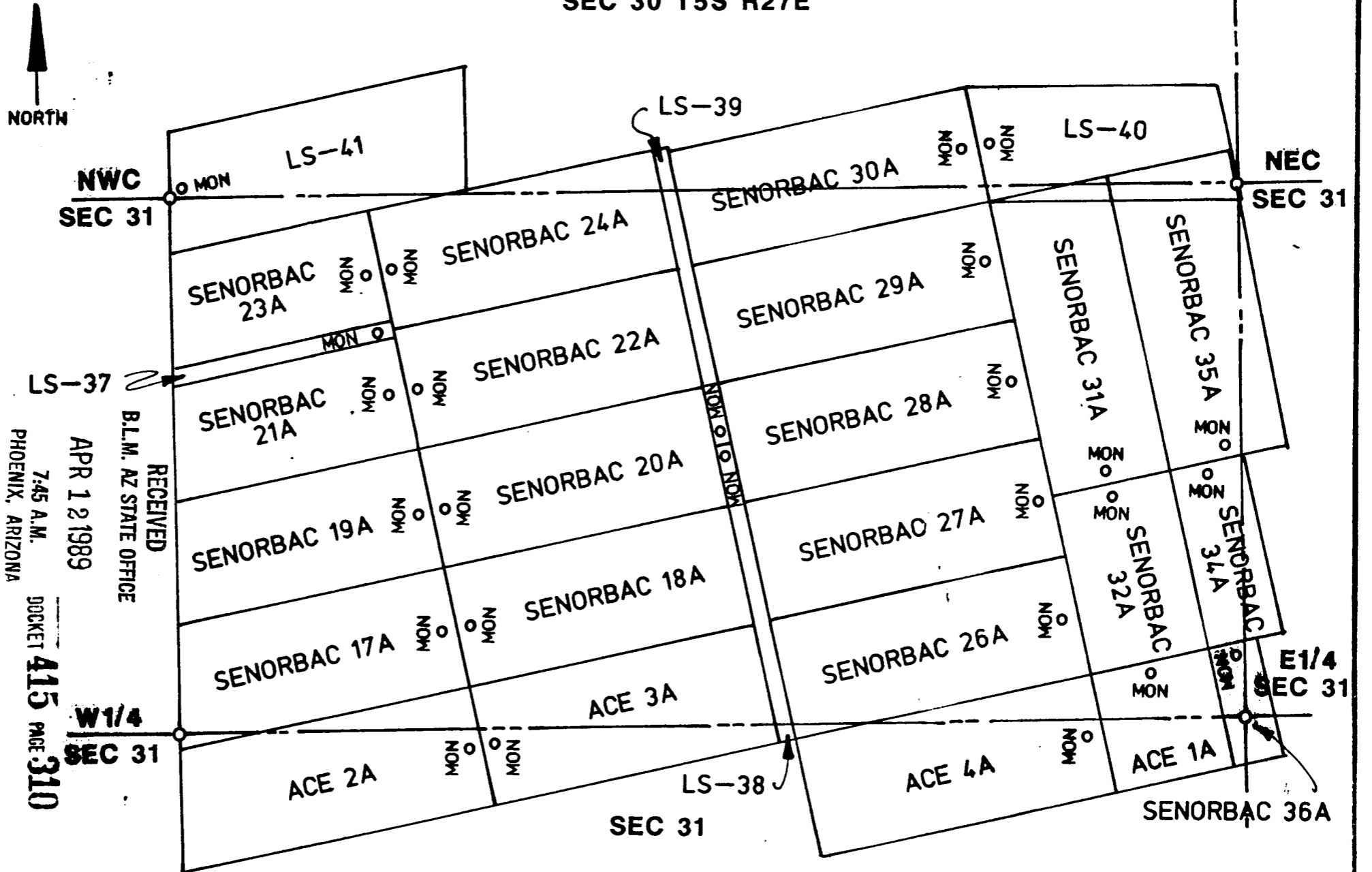
7:45 A.M.  
PHOENIX, ARIZONA

ENTERED IN COMPUTER

DOCKET 415 PAGE 309



SEC 30 T5S R27E



RECEIVED  
 B.L.M. AZ STATE OFFICE  
 APR 12 1989  
 7:45 A.M.  
 PHOENIX, ARIZONA  
 DOCKET 415 PAGE 310

ALL LOCATION AND END MONUMENTS ARE 2" X 2" X 5' WOODEN POSTS.

TITLE SENORBAC CLAIMS - LONE STAR GROUP  
 SENORBAC 36A LODE CLAIM  
 T5S R27E GRAHAM COUNTY



Drawn by: RAW  
 Scale: 2600 Date: 2/8/89  
 No.



SUPPLEMENTAL INFORMATION FORM

(B.L.M. ORGANIC ACT)

The name of this claim is SENOBAC # 36, which  
 is recorded in Docket 44 at page  
444 in the office of the Recorder  
 of GRAHAM County, Arizona.

The latest amendment of the aforesaid claim is the \_\_\_\_\_  
 \_\_\_\_\_ claim and recorded in \_\_\_\_\_  
 \_\_\_\_\_ at page \_\_\_\_\_.

The current owner is KENNECOTT COPPER CORPORATION, % MINE  
 ENGINEERING DEPARTMENT, whose address is Hayden, Arizona  
 85235.

This is a LODE claim which was  
 located on JANUARY 30 in the year  
 of 1957.

This claim is situated in NE $\frac{1}{4}$ , SE $\frac{1}{4}$  - NW $\frac{1}{4}$ , SW $\frac{1}{4}$   
 of Section (s) 31 & 32, Township 5S,  
 Range 27E, G. & S. R. B. & M.

RECEIVED OFFICE  
 B.L.M. AZ STATE OFFICE  
 PHOENIX, ARIZONA  
 OCT 3 10 00 AM '79



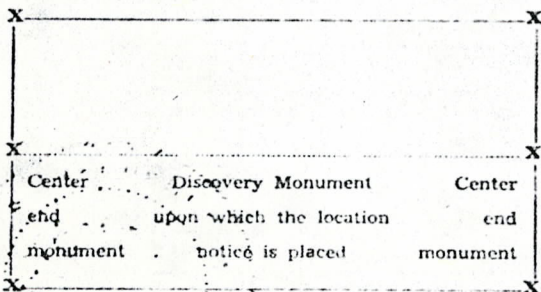
44 PAGE 444

NOTICE OF LOCATION

NOTICE IS HEREBY GIVEN That the Senorbac # 36 Mining Claim was located by CD Hall, A Citizen of the United States on this 30 day of January, 1957 for mining purposes. Said claim is 1500 feet in length along the vein or deposit of mineral-bearing rock in place and 300 feet in width on each side of the center of said vein or deposit, from end to end of said claim. The general course of this claim is North South and is situated in the Lone Star Mining District Graham County, Arizona, about 1 mile NE from Webber Peak

(Write on above lines the distance and direction the claim is from some permanent and natural object, such as a mountain, peak, stream, etc.)

This claim runs from the discovery monument, or stake on which the notice is posted, 25 feet in a N direction to the North center end monument, or stake, and 1475 feet in a S direction from the aforesaid monument, or stake, to the South center end monument or stake, and is also marked by two corner monuments, or stakes, at each end of said claim, one on each side of and 300 feet from the center end monuments, or stakes, making the claim in the form of a parallelogram.



RECEIVED  
B.L.M. AZ STATE OFFICE  
OCT 3 10 00 AM '79  
PHOENIX, ARIZONA

STATE OF ARIZONA, County of Graham ss.: Fee No. 505

I hereby certify that the within instrument was filed and recorded at request of R. F. Robinson

2/2/57 10:45 A.M. in Docket 44 Page 444 and indexed in Mines.

Witness my hand and official seal the day and year aforesaid.

H. Lyle Grant

County Recorder.

By

Ethel Sherman

Deputy Recorder.

MAP FILED IN A MC 66892



SUPPLEMENTAL INFORMATION FORM

(B.L.M. ORGANIC ACT)

The name of this claim is ADELE, which  
is recorded in Docket 40 at page  
319 in the office of the Recorder  
of GRAHAM County, Arizona.

The latest amendment of the aforesaid claim is the \_\_\_\_\_  
claim and recorded in \_\_\_\_\_  
at page \_\_\_\_\_.

The current owner is KENNECOTT COPPER CORPORATION, % MINE  
ENGINEERING DEPARTMENT, whose address is Hayden, Arizona  
85235.

This is a LODE claim which was  
located on MARCH 8 in the year  
of 1956.

This claim is situated in NW<sup>1</sup>, NE<sup>1</sup>  
of Section (s) 6, Township 6S,  
Range 27E, G. & S. R. B. & M.

RECEIVED  
B.L.M. AZ STATE OFFICE  
OCT 3 10 00 AM '79  
PHOENIX, ARIZONA



# Notice Of Mining Location

## LODE CLAIM

A MC 67563

TO ALL WHOM IT MAY CONCERN:

This Mining Claim, the name of which is the Adele's Mining Claim, situate on lands belonging to the United States of America, and in which there are valuable mineral deposits, was entered upon and located for the purpose of exploration and purchase by

R.F. Robinson, citizen of USA

(Locator must insert either "a citizen of the United States," or "who has declared his intention to become a citizen of the United States")

the undersigned, on the 8 day of March, 1956

The length of this claim is 1500 feet and 1 claim 1490 feet

in a SW direction and 10 feet in a NE direction from

the center of the discovery shaft, at which this notice is posted, lengthwise of the claim, together with 300 feet in width on the surface grounds, on each side of the

center of said claim. The general course of the lode deposit and premises is from the NE to the SW

The claim is situated and located in the Lone Star Mining District, in Graham County, in the State of Arizona, about 10 miles

in a NE direction from Safford ARIZONA

The surface boundaries of the claim are marked upon the ground as follows: Beginning at

at a point in a NE direction 10 feet from

the discovery shaft (at which this notice is posted), being in the center of the NE end line of said claim; thence 300 feet to a POINT

being the NE corner of said claim; thence 1500 feet to POINT being at the SW corner of said claim; thence 300 feet

to a POINT at the center of the SW end of said claim;

thence 300 feet to a POINT being at the SW corner of said claim; thence 1500 feet

to a POINT at the NW corner of said claim; thence 300 feet to the place of beginning.

Dated and posted on the grounds this 8 day of March, 1956

Roymond S. Robinson

STATE OF ARIZONA, County of GRAHAM s.l. Fee No. 2553

I hereby certify that the within instrument was filed and recorded at request of R. F. Robinson 5/24/56 11:00 A.M. in Docket 40 Page 319 and indexed in Mines.

Witness my hand and official seal the day and year aforesaid  
H. Lyle Grant County Recorder. By Ethel Sherman Deputy Recorder.

MAP FILED IN A MC 66892

RECEIVED  
BLM, AZ STATE OFFICE  
OCT 3 10 00 AM '96  
PHOENIX, ARIZONA



SUPPLEMENTAL INFORMATION FORM

(B.L.M. ORGANIC ACT)

The name of this claim is M. ANDERSON, which  
 is recorded in Docket 40 at page  
251 in the office of the Recorder  
 of GRAHAM County, Arizona.

The latest amendment of the aforesaid claim is the \_\_\_\_\_  
M. ANDERSON claim and recorded in \_\_\_\_\_  
Docket 81 at page 459.

The current owner is KENNECOTT COPPER CORPORATION, % MINE  
 ENGINEERING DEPARTMENT, whose address is Hayden, Arizona  
 85235.

This is a LODE claim which was  
 located on MAY 18 in the year  
 of 1956.

This claim is situated in NW $\frac{1}{4}$ , NE $\frac{1}{4}$   
 of Section (s) 6, Township 6S,  
 Range 27E, G. & S. R. B. & M.

RECEIVED OFFICE  
 B.L.M. AZ STATE  
 OCT 3 10 00 AM '79  
 PHOENIX, ARIZONA

AMENDED LOCATION NOTICE

A MC 67564

Know All Men By These Presents:

That the Kennecott Copper Corporation, the undersigned, has this 9th day of February, 1962, amended, located, and claimed, and by these presents does amend, locate, and claim, by right of the original discovery and this additional and amended location certificate on the M. Anderson lode, vein, ledge, or deposit, along with vein thereof, with all its dips, angles, and variations.

The length of this claim is 1500 feet, and the corporation claim is 250 feet, in an easterly direction, and 1250 feet in a westerly direction from the center of the discovery monument, it which this notice is posted, lengthwise of the claim, together with 300 feet in width of the surface grounds, on each side of the center of said claim. The general course of the lode deposit and premises is from the east to the west.

The claim is situated and located in the Lane Star Mining District, in Graham County, State of Arizona, about 3/4 mile in a southeasterly direction from Webber Peak.

The surface boundaries of the claim are marked upon the ground as follows: Beginning at corner No. 1, marked by a monument of stones, thence easterly 1500 feet to corner No. 2, marked by a monument of stones, thence southeasterly 600 feet to corner No. 3, marked by a monument of stones, thence westerly 1500 feet to corner No. 4, marked by a monument of stones, thence northwesterly 600 feet to corner No. 1, the place of beginning.

All done under the provisions of Chapter Six, of Title XXXII, of the Revised Statutes of the United States, and of an Act of the General Assembly of Arizona, entitled "An Act to Codify and Revise the Laws of the Territory of Arizona," approved March 18th, 1901.

This is an Amended Location Notice of the M. Anderson Mining Claim, located by Keith Martin on the 18th day of May, 1956, and recorded in book 40 of Records of Mines, at page 251, in the office of the County Recorder of the aforesaid County of Graham to which reference is hereby made, said recording being made on May 19, 1956.

and posted on the ground this 9th day of February, 1962, Kennecott Copper Corp. by Sam R. Smyth



County of Graham, ss: Fee No. 674. I hereby certify that the within instrument was filed and recorded at request of Kennecott Copper Corp. Feb. 20, 1962 9:45 A.M. in Docket 81 Page 459 and indexed in Mines.

Witness my hand and official seal the day and year aforesaid. H. Kyle Grant County Recorder. By H. Kyle Grant Deputy Recorder.

RECEIVED BLM AZ STATE OFFICE OCT 3 10 00 AM '79 PHOENIX, ARIZONA



# Notice Of Mining Location

## LODE CLAIM

TO ALL WHOM IT MAY CONCERN:

This Mining Claim, the name of which is the 11 ANDERSON  
Mining Claim, situate on lands belonging to the United States of America, and in which there are valuable mineral deposits, was entered upon and located for the purpose of exploration and purchase by KEITH MARTIN A CITIZEN OF THE UNITED STATES

(Locator must insert either "a citizen of the United States," or "who has declared his intention to become a citizen of the United States")

the undersigned, on the 18<sup>th</sup> day of MAY, 19 56

The length of this claim is 1500 feet  
and 1 claim 750 feet  
in a NE direction and  
750 feet in a SW direction from  
the center of the discovery shaft, at which this notice is posted, lengthwise of the claim, together with  
feet in width on the surface grounds, on each side of the  
center of said claim. The general course of the lode deposit and premises is from the NE  
to the SW

The claim is situated and located in the LOVE STAR Mining District, in  
GRAHAM County, in the State of Arizona, about 3/4 MILE  
in a SE direction from WEBBER PEAK

The surface boundaries of the claim are marked upon the ground as follows: Beginning at

at a point in a NE direction 750 feet from  
the discovery shaft (at which this notice is posted), being in the center of the N  
end line of said claim; thence SE 300 feet to a CAIRN  
being the NE corner of said claim; thence  
SW 1500 feet to CAIRN being at the  
SE corner of said claim; thence NW 300 feet  
to a CAIRN at the center of the S end of said claim;  
thence NW 300 feet to a CAIRN being at the  
SW corner of said claim; thence NE 1500 feet  
to a CAIRN at the NW corner of said claim;  
thence SE 300 feet to the place of beginning.

Dated and posted on the grounds this 18<sup>th</sup> day of MAY, 19 56

STATE OF ARIZONA, County of GRAHAM ss.: Fee No. 2485

I hereby certify that the within instrument was filed and recorded at request of R. F. Robinson

5/24/56 11:00 A.M. in Docket 40 Page 251 and indexed in Mines.

Witness my hand and official seal the day and year aforesaid.

H. Lyle Grant  
County Recorder.

By [Signature]  
Deputy Recorder.


AMENDED  
2-9-62

RECEIVED  
B.L.M. AZ STATE OFFICE  
OCT 3 10 00 AM '79

66892

A MC

MAP FILED IN



SUPPLEMENTAL INFORMATION FORM

(B.L.M. ORGANIC ACT)

The name of this claim is BEAR RIDGE NO. 2, which  
 is recorded in Docket 40 at page  
322 in the office of the Recorder  
 of GRAHAM County, Arizona.

The latest amendment of the aforesaid claim is the \_\_\_\_\_  
BEAR RIDGE NO. 2 claim and recorded in \_\_\_\_\_  
Docket 83 at page 124.

The current owner is KENNECOTT COPPER CORPORATION, % MINE  
 ENGINEERING DEPARTMENT, whose address is Hayden, Arizona  
 85235.

This is a LODE claim which was  
 located on MAY 15 in the year  
 of 1956.

This claim is situated in NW<sup>1</sup>/<sub>4</sub>, NE<sup>1</sup>/<sub>4</sub>  
 of Section (s) 1, Township 6S,  
 Range 26E, G. & S. R. B. & M.

RECEIVED  
 B.L.M. AZ STATE OFFICE  
 PHOENIX, ARIZONA  
 OCT 3 10 00 AM '79



A AMENDED LOCATION NOTICE

A MC 67565

Know All Men By These Presents:

That the Kennecott Copper Corporation, the undersigned, has this 30th day of March, 1962, amended, located, and claimed, and by these presents does amend, locate, and claim, by right of the original discovery and this additional and amended location certificate on the Bear Ridge No. 2 lode, vein, ledge, or deposit, along with vein thereof, with all its dips, angles, and variations.

The length of this claim is 1500 feet, and the Corporation claims 750 feet, in an easterly direction, and 750 feet in a westerly direction from the center of the discovery monument, at which this notice is posted, lengthwise of the claim, together with 300 feet in width of the surface grounds, on each side of the center of said claim. The general course of the lode deposit and premises is from the east to the west.

The claim is situated and located in the Lone Star Mining District, in Graham County, State of Arizona, about 10 miles in a northeasterly direction from Safford, Arizona.

The surface boundaries of the claim are marked upon the ground as follows: Beginning at corner No. 1, marked by a monument of stones, thence northerly 600 feet to corner No. 2, marked by a monument of stones, thence easterly 1500 feet to corner No. 3, marked by a monument of stones, thence southerly 600 feet to corner No. 4, marked by a monument of stones, thence westerly 1500 feet to corner No. 1, the place of beginning.

All done under the provisions of Chapter Six, of Title XXXII, of the Revised Statutes of the United States, and of an Act of the General Assembly of Arizona, entitled "An Act to Codify and Revise the Laws of the Territory of Arizona," approved March 16th, 1901.

This is an Amended Location Notice of the Bear Ridge No. 2 Mining Claim, located by Keith Martin on the 15th day of May, 1956, and recorded in book 40 of Records of Mines, at page 322, in the office of the County Recorder of the aforesaid County of Graham to which reference is hereby made, the date of said recording being May 24, 1956.

Dated and posted on the ground this 30th day of March, 1962, by Kennecott Copper Corporation, by Sam K. Smyth.

STATE OF ARIZONA, County of Graham, ss: I hereby certify that the within instrument was filed and recorded at request of Kennecott Copper Corp. on 5-23-62 3:00 P.M. in Docket 83 Page 124 and indexed in Mines. Witness my hand and official seal the day and year aforesaid. Ethel Sherman, Deputy Recorder.

RECEIVED B.L.M. AZ STATE OFFICE OCT 3 10 00 AM '79 PHOENIX, ARIZONA

# Notice Of Mining Location

## LODE CLAIM

TO ALL WHOM IT MAY CONCERN:

This Mining Claim, the name of which is the Basic Lode No 2  
Mining Claim, situate on lands belonging to the United States of America, and in which there are valuable mineral  
deposits, was entered upon and located for the purpose of exploration and purchase by  
KEITH MARTIN, A CITIZEN OF THE UNITED STATES

(Locator must insert either "a citizen of the United States," or "who has declared his intention to become a  
citizen of the United States")

the undersigned, on the 15<sup>th</sup> day of May, 1956

The length of this claim is 1500 feet  
and 1 claim 150 feet  
in a NE direction and  
300 feet in a SW direction from  
the center of the discovery shaft, at which this notice is posted, lengthwise of the claim, together with  
300 feet in width on the surface grounds, on each side of the  
center of said claim. The general course of the lode deposit and premises is from the NE  
to the SW

The claim is situated and located in the LOUIS STONE Mining District, in  
County, in the State of Arizona, about 1/2 MILES  
in a SW direction from WEBBER POOL

*Amended  
2/30/62*

The surface boundaries of the claim are marked upon the ground as follows: Beginning at

(EAST SIDELINE OVERLAPS WEST SIDELINE OF BASIC LODE NO 3)  
at a point in a NE direction 150 feet from  
the discovery shaft (at which this notice is posted), being in the center of the N  
end line of said claim; thence SE 300 feet to a CORNER  
being the NE corner of said claim; thence  
SW 1500 feet to 6-1/2' being at the  
SE corner of said claim; thence NW 300 feet  
to a CORNER at the center of the S end of said claim;  
thence NW 300 feet to a CORNER being at the  
SW corner of said claim; thence 1500 NE feet  
to a CORNER at the NW corner of said claim;  
thence SW 300 feet to the place of beginning.

Dated and posted on the grounds this 15<sup>th</sup> day of May, 1956

*Keith Martin*

STATE OF ARIZONA, County of GRAHAM ss.: Fee No. 2556

I hereby certify that the within instrument was filed and recorded at request of R. E. Robinson  
5/24/56 11:00 A.M. in Docket 40 Page 322 and indexed in Mines.

Witness my hand and official seal the day and year aforesaid.

H. Lyle Grant

County Recorder.

By Estel Sherman  
Deputy Recorder.

RECEIVED  
B.L.M. AZ STATE OFFICE  
OCT 3 10 00 AM '79  
PHOENIX ARIZONA

MAP FILED IN A MC 66892



SUPPLEMENTAL INFORMATION FORM

(B.L.M. ORGANIC ACT)

The name of this claim is BEAR RIDGE NO. 3, which is recorded in Docket 40 at page 323 in the office of the Recorder of Graham County, Arizona.

The latest amendment of the aforesaid claim is the BEAR RIDGE NO. 3 claim and recorded in Docket 91 at page 153.

The current owner is KENNECOTT COPPER CORPORATION, % MINE ENGINEERING DEPARTMENT, whose address is Hayden, Arizona 85235.

This is a LODE claim which was located on MAY 15 in the year of 1956.

This claim is situated in NE<sup>1</sup>/<sub>4</sub> of Section (s) 1, Township 6S, Range 26E, G. & S. R. B. & M.

RECEIVED  
B.L.M. AZ STATE OFFICE  
OCT 3 10 00 AM '79  
PHOENIX, ARIZONA

AMENDED LOCATION NOTICE

A MC 67566

Know All Men By These Presents:

That KENNECOTT COPPER CORPORATION, the undersigned, has this 11th day of OCTOBER, 1963, amended, located, and claimed, and by these presents does amend, locate, and claim, by right of the original discovery and this additional and amended location certificate on the BEAR RIDGE No. 3 lode, vein, ledge, or deposit, along with vein thereof, with all its dips, angles, and variations.

The length of this claim is 1100 feet, and the Corporation claims 300 feet, in a Northeasterly direction, and 800 feet in a Southwesterly direction from the center of the discovery point, at which this notice is posted, lengthwise of the claim, together with 135 feet in width of the surface grounds, on each side of the center of said claim. The general course of the lode deposit and premisses is from the Northeast to the South West.

The claim is situated and located in the Lone Star Mining District, in Graham County, State of Arizona, about 10 miles in a Northeasterly direction from Safford Arizona.


The surface boundaries of the claim are marked upon the ground as follows: Beginning at corner No. 1, a stone monument and post, thence northeasterly 1100 feet to corner No. 2, a stone monument and post, thence southeasterly 270 feet to corner No. 3, a stone monument and post, thence southwesterly 1100 feet to corner No. 4, a stone monument and post, thence northwesterly 270 feet, to corner No. 1, the place of beginning.

All done under the provisions of Chapter Six, of Title XXXII, of the Revised Statutes of the United States, and of an Act of the General Assembly of Arizona, entitled "An Act to Codify and Revise the Laws of the Territory of Arizona," approved March 16th, 1901.

This is an Amended Location Notice of the BEAR RIDGE NO. 3 Mining Claim, located by Keith Martin on the 15th day of May 1956, and recorded in book 40 of Records of Mines, at page 323, in the office of the County Recorder of the aforesaid County of GRAHAM to which reference is hereby made, the date of said recording being May 24th, 1956.

Dated and posted on the ground this 11th day of OCTOBER 1963.

KENNECOTT COPPER CORP. by Sam K. Smyth Fee No. 5190



STATE OF ARIZONA, County of Graham, ss: I hereby certify that the within instrument was filed and recorded at request of Kennecott Copper Corp. 10-18-63 10:20 A.M. in Docket 91 Page 153 and indexed in Mines. Witness my hand and official seal the day and year aforesaid. Lyle Grant County Recorder. Ethel Sherman Deputy Recorder.

RECEIVED B.L.M. ARIZONA OFFICE OCT 13 10:00 AM '63 PHOENIX ARIZONA



A AMENDED LOCATION NOTICE

A MC 67566

Know All Men By These Presents:

That the Kennecott Copper Corporation, the undersigned, has this 21st day of April, 1962, amended, located, and claimed, and by these presents does amend, locate, and claim, by right of the original discovery and this additional and amended location certificate on the BEAR RIDGE No. 3 lode, vein, ledge, or deposit, along with vein thereof, with all its dips, angles, and variations.

The length of this claim is 1500 feet, and the Corporation claims 800 feet, in a southwesterly direction, and 700 feet in a northeasterly direction from the center of the discovery monument, at which this notice is posted, lengthwise of the claim, together with 300 feet in width of the surface grounds, on each side of the center of said claim. The general course of the lode deposit and premises is from the northeast to the southwest.

The claim is situated and located in the Lone Star Mining District, in Graham County, State of Arizona, about 10 miles in a northeasterly direction from Safford, Arizona.

The surface boundaries of the claim are marked upon the ground as follows:

Beginning at corner No. 1, marked by a monument of stones, thence northeasterly 1500 feet to corner No. 2, marked by a monument of stones, thence southeasterly 600 feet to corner No. 3, marked by a monument of stones, thence southwesterly 1500 feet to corner No. 4, marked by a monument of stones, thence northwesterly 600 feet to corner No. 1, the place of beginning.

All done under the provisions of Chapter Six, of Title XXXII, of the Revised Statutes of the United States, and of an Act of the General Assembly of Arizona, entitled "An Act to Codify and Revise the Laws of the Territory of Arizona," approved March 16th, 1901.

This is an Amended Location Notice of the BEAR RIDGE No. 3 Mining Claim, located by Keith Martin on the 15th day of May, 1956, and recorded in book 40 of Records of Mines, at page 322, in the office of the County Recorder of the aforesaid County of Graham to which reference is hereby made, the date of said recording being May 24, 1956.

Dated and posted on the ground this 21st day of April 1962

Kennecott Copper Corp. by Sam K. Smyth Fee No. 1869

STATE OF ARIZONA, County of Graham, ss:

I hereby certify that the within instrument was filed and recorded at request of Kennecott Copper Corp. 5-23-62 3:00 P.M. In Docket 83 Page 125 and indexed in Mines.

Witness my hand and official seal the day and year aforesaid.

H. Lyle Grant County Recorder.

Evelyn Sherman Deputy Recorder.

RECEIVED BLM. AZ STATE OFFICE

PHOENIX, ARIZONA OCT 3 10 00 AM '79

# Notice Of Mining Location

## LODE CLAIM

A MC 67566

TO ALL WHOM IT MAY CONCERN:

This Mining Claim, the name of which is the BEAR RIVER No. 3  
Mining Claim, situate on lands belonging to the United States of America, and in which there are valuable mineral  
deposits, was entered upon and located for the purpose of exploration and purchase by  
Kenneth Sherman a citizen of the United States

(Locator must insert either "a citizen of the United States," or "who has declared his intention to become a  
citizen of the United States")  
the undersigned, on the 15<sup>th</sup> day of Nov, 1956

The length of this claim is 1500 feet  
and 1 claim 650 feet  
in a NE direction and  
330 feet in a SW direction from  
the center of the discovery shaft, at which this notice is posted, lengthwise of the claim, together with  
300 feet in width on the surface grounds, on each side of the  
center of said claim. The general course of the lode deposit and premises is from the NE  
to the SW

The claim is situated and located in the LOVE STAR Mining District, in  
County, in the State of Arizona, about 1/2 MILE  
in a SW direction from WATERBURY PLACE

*Amended  
11-21-62*

The surface boundaries of the claim are marked upon the ground as follows: Beginning at  
(WEST SIDING OF BEAR RIVER EAST SIXTH OF BEAR RIVER No 2)  
(EAST SIDING OF BEAR RIVER WEST SIXTH OF BEAR RIVER No 4)

at a point in a NE direction 650 feet from  
the discovery shaft (at which this notice is posted), being in the center of the N  
end line of said claim; thence SS 300 feet to a CONRN  
being the NE corner of said claim; thence  
SW 1500 feet to CONRN being at the  
SE corner of said claim; thence NW 300 feet  
to a CONRN at the center of the S end of said claim;  
thence NW 300 feet to a CONRN being at the  
SW corner of said claim; thence NE 1500 feet  
to a CONRN at the NW corner of said claim;  
thence CONRN feet to the place of beginning.

Dated and posted on the grounds this 15<sup>th</sup> day of Nov, 1956

County of GRAHAM ss.: Fee No. 2557

I hereby certify that the within instrument was filed and recorded at request of R. F. Robinson  
5/24/56 11:00 A.M. in Docket 40 Page 323 and indexed in Mines.

Witness my hand and official seal the day and year aforesaid.  
By H. Lyle Grant County Recorder. Edith Sherman Deputy Recorder.

MAP FILED IN A MC 66892

RECEIVED  
BLM. AZ STATE OFFICE  
3 10 00 AM '70  
HERMOSA ARIZONA



SUPPLEMENTAL INFORMATION FORM

(B.L.M. ORGANIC ACT)

The name of this claim is BEAR RIDGE NO. 4, which  
 is recorded in Docket 40 at page  
324 in the office of the Recorder  
 of GRAHAM County, Arizona.

The latest amendment of the aforesaid claim is the \_\_\_\_\_  
 \_\_\_\_\_ claim and recorded in \_\_\_\_\_  
 \_\_\_\_\_ at page \_\_\_\_\_.

The current owner is KENNECOTT COPPER CORPORATION, % MINE  
 ENGINEERING DEPARTMENT, whose address is Hayden, Arizona  
 85235.

This is a LODE claim which was  
 located on MARCH 3 in the year  
 of 1956.

This claim is situated in NE $\frac{1}{4}$   
 of Section (s) 1, Township 6S,  
 Range 26E, G. & S. R. B. & M.

RECEIVED  
 B.L.M. AZ STATE OFFICE  
 OCT 3 10 00 AM '79  
 PHOENIX, ARIZONA

# Notice Of Mining Location

## LODE CLAIM

TO ALL WHOM IT MAY CONCERN:

This Mining Claim, the name of which is the Best Place No. 4  
Mining Claim, situate on lands belonging to the United States of America, and in which there are valuable mineral  
deposits, was entered upon and located for the purpose of exploration and purchase by  
Kenn Martin a citizen of the United States

(Locator must insert either "a citizen of the United States," or "who has declared his intention to become a  
citizen of the United States")

the undersigned, on the THIRD day of March, 19 56

The length of this claim is 1500 feet  
and 1 claim 1450 feet  
in a NE direction and 50  
feet in a SW direction from

the center of the discovery shaft, at which this notice is posted, lengthwise of the claim, together with  
300 feet in width on the surface grounds, on each side of the  
center of said claim. The general course of the lode deposit and premises is from the NE  
to the SW

The claim is situated and located in the LOVE STAR Mining District, in  
GRAHAM County, in the State of Arizona, about one mile  
in a S direction from Wagon Pass

The surface boundaries of the claim are marked upon the ground as follows: Beginning at

at a point in a SW direction 10 feet from  
the discovery shaft (at which this notice is posted), being in the center of the S  
end line of said claim; thence NW 300 feet to a POINT  
being the SW corner of said claim; thence  
N 1500 feet to a POINT being at the  
NW corner of said claim; thence SE 300  
to a POINT at the center of the SE end of said claim;  
thence SE 300 feet to a POINT being at the  
NE corner of said claim; thence SW 1500 feet  
to a POINT at the SE corner of said claim;  
thence 300 NW feet to the place of beginning.

Dated and posted on the grounds this THIRD day of MARCH, 19 56



Kenn Martin  
J. E. Cunningham

STATE OF ARIZONA, County of GRAHAM ss.: Fee No. 2558

I hereby certify that the within instrument was filed and recorded at request of R. F. Robinson  
5/24/56 11:00 A.M. in Docket 40 Page 324 and indexed in Mines.

Witness my hand and official seal the day and year aforesaid.  
H. Lyle Grant County Recorder. By Ethel Sherman Deputy Recorder.

A MC 67567

RECEIVED  
B.L.M. AZ STATE OFFICE  
OCT 3 10 00 AM '79  
PHOENIX, ARIZONA

MAP FILED IN A MC 66892



SUPPLEMENTAL INFORMATION FORM

(B.L.M. ORGANIC ACT)

The name of this claim is BEAR RIDGE NO. 5, which  
 is recorded in Docket 40 at page  
325 in the office of the Recorder  
 of GRAHAM County, Arizona.

The latest amendment of the aforesaid claim is the \_\_\_\_\_  
 \_\_\_\_\_ claim and recorded in \_\_\_\_\_  
 \_\_\_\_\_ at page \_\_\_\_\_.

The current owner is KENNECOTT COPPER CORPORATION, % MINE  
 ENGINEERING DEPARTMENT, whose address is Hayden, Arizona  
 85235.

This is a LODE claim which was  
 located on MARCH 3 in the year  
 of 1956.

This claim is situated in NE $\frac{1}{4}$   
 of Section (s) 1, Township 6S,  
 Range 26E, G. & S. R. B. & M.

RECEIVED  
 B.L.M. AZ STATE OFFICE  
 OCT 3 10 00 AM '79  
 PHOENIX, ARIZONA



# Notice Of Mining Location

## LODE CLAIM

TO ALL WHOM IT MAY CONCERN:

This Mining Claim, the name of which is the BEAR RIDGE No 5  
Mining Claim, situate on lands belonging to the United States of America, and in which there are valuable mineral  
deposits, was entered upon and located for the purpose of exploration and purchase by  
KEITH MARTIN A CITIZEN OF THE UNITED STATES

(Locator must insert either "a citizen of the United States," or "who has declared his intention to become a  
citizen of the United States")

the undersigned on the THIRD day of MARCH 19 56

The length of this claim is 1500 feet  
and 7 claim 1490 feet

in a NE direction and  
10 feet in a SW direction from

the center of the discovery shaft, at which this notice is posted, lengthwise of the claim, together with  
300 feet in width on the surface grounds, on each side of the

center of said claim. The general course of the lode deposit and premises is from the NE  
to the SW

The claim is situated and located in the LOVE STAR Mining District, in  
GRAHAM County, in the State of Arizona, about ONE MILE  
in a S direction from WEBB'S PEAK

The surface boundaries of the claim are marked upon the ground as follows: Beginning at

at a point in a SW direction 10 feet from

the discovery shaft (at which this notice is posted), being in the center of the S  
end line of said claim; thence NW 300 feet to a POINT

, being the SW corner of said claim; thence  
NE 1500 feet to a POINT being at the

NW corner of said claim; thence 300 SE feet  
to a POINT at the center of the N end of said claim;

thence 300 SE feet to a POINT being at the  
NE corner of said claim; thence 1500 SW feet

to a POINT at the SE corner of said claim;  
thence 300 NW feet to the place of beginning.

Posted and posted on the grounds this THIRD day of MARCH, 19 56

Keith Martin

Alfred T. Stone WITNESS

STATE OF ARIZONA, County of GRAHAM ss.: Fee No. 2559

I hereby certify that the within instrument was filed and recorded at request of R. F. Robinson  
5/24/56 11:00 A.M. In Docket 40 Page 325 and Indexed in Mines.

Witness my hand and official seal the day and year aforesaid.  
By Ethel Sherman  
H. Lyle Grant County Recorder. Deputy Recorder.

RECEIVED  
B.L.M. ARIZONA STATE OFFICE  
OCT 3 10 00 AM '79  
PHOENIX, ARIZONA

MAP FILED IN A MC 66892



SUPPLEMENTAL INFORMATION FORM

(B.L.M. ORGANIC ACT)

The name of this claim is BEAR RIDGE NO. 6, which  
 is recorded in Docket 40 at page  
326 in the office of the Recorder  
 of GRAHAM County, Arizona.

The latest amendment of the aforesaid claim is the \_\_\_\_\_  
 \_\_\_\_\_ claim and recorded in \_\_\_\_\_  
 \_\_\_\_\_ at page \_\_\_\_\_.

The current owner is KENNECOTT COPPER CORPORATION, % MINE  
 ENGINEERING DEPARTMENT, whose address is Hayden, Arizona  
 85235.

This is a LODE claim which was  
 located on MARCH 3 in the year  
 of 1956.

This claim is situated in NE $\frac{1}{4}$  - NW $\frac{1}{4}$   
 of Section (s) 1 & 6, Township 6S,  
 Range 26E & 27E, G. & S. R. B. & M.

RECEIVED  
 B.L.M. AZ STATE OFFICE  
 PHOENIX, ARIZONA  
 OCT 3 10 00 AM '79



# Notice Of Mining Location

## LODE CLAIM

A MC 67569

TO ALL WHOM IT MAY CONCERN:

This Mining Claim, the name of which is the Bear Ridge No. 6  
Mining Claim, situate on lands belonging to the United States of America, and in which there are valuable mineral  
deposits, was entered upon and located for the purpose of exploration and purchase by  
KEITH MARTIN, A CITIZEN OF THE UNITED STATES

(Locator must insert either "a citizen of the United States," or "who has declared his intention to become a  
citizen of the United States")  
the undersigned, on the THIRD day of MARCH, 1956  
The length of this claim is 1500 feet  
and I claim 1490 feet  
in a NE direction and  
10 feet in a SW direction from  
the center of the discovery shaft, at which this notice is posted, lengthwise of the claim, together with  
300 feet in width on the surface grounds, on each side of the  
center of said claim. The general course of the lode deposit and premises is from the NE  
to the SW

The claim is situated and located in the LONE STAR Mining District, in  
GRAHAM County, in the State of Arizona, about 600 miles  
in a SSE direction from WEBBER PEAK

The surface boundaries of the claim are marked upon the ground as follows: Beginning at  
at a point in a SW direction 10 feet from  
the discovery shaft (at which this notice is posted), being in the center of the S  
end line of said claim; thence NW 300 feet to a POINT  
being the SW corner of said claim; thence  
NE 1500 feet to a POINT being at the  
NW corner of said claim; thence 300 SE feet  
to a POINT at the center of the N end of said claim;  
thence 300 SE feet to a POINT being at the  
NE corner of said claim; thence 1500 SW feet  
to a POINT at the SE corner of said claim;  
thence 300 NW feet to the place of beginning.

Dated and posted on the grounds this THIRD day of MARCH, 1956


Keith Martin  
John E. Cunningham Witness

STATE OF ARIZONA, County of GRAHAM ss.: Fee No. 2560

I hereby certify that the within instrument was filed and recorded at request of R. F. Robinson  
5/24/56 11:00 A.M. in Docket 40 Page 326 and indexed in Mines.

Witness my hand and official seal the day and year aforesaid  
H. Lyle Grant By Ettel Sherman  
County Recorder. Deputy Recorder.

RECEIVED  
B.L.M. AZ STATE OFFICE  
OCT 3 10 00 AM '79  
PHOENIX, ARIZONA



MAP FILED IN A MC 66892



SUPPLEMENTAL INFORMATION FORM

(B.L.M. ORGANIC ACT)

The name of this claim is BEAR RIDGE NO. 7, which  
 is recorded in Docket 156 at page  
435 in the office of the Recorder  
 of GRAHAM County, Arizona.

The latest amendment of the aforesaid claim is the \_\_\_\_\_  
 \_\_\_\_\_ claim and recorded in \_\_\_\_\_  
 \_\_\_\_\_ at page \_\_\_\_\_.

The current owner is KENNECOTT COPPER CORPORATION, % MINE  
 ENGINEERING DEPARTMENT, whose address is Hayden, Arizona  
 85235.

This is a LODE claim which was  
 located on AUGUST 28 in the year  
 of 1970.

This claim is situated in NE<sup>1</sup>/<sub>4</sub>, SE<sup>1</sup>/<sub>4</sub> - NW<sup>1</sup>/<sub>4</sub>  
 of Section (s) i & 6, Township 6S,  
 Range 26E & 27 E G. & S. R. B. & M.

RECEIVED  
 B.L.M. AZ STATE OFFICE  
 PHOENIX, ARIZONA  
 OCT 3 10 00 AM '79

Notice of Mining ~~Location~~ RELOCATION  
LODE CLAIM

TO ALL WHOM IT MAY CONCERN:

This Mining Claim, the name of which is the BEAR RIDGE No. 7  
Mining Claim, situate on land belonging to the United States of America, and in which there are valuable mineral deposits, was entered upon and located for the purpose of exploration and purchase by Kennecott Copper Corporation by CLYDE MCCROSKEY  
(agent) a citizen of the United States

Locator must insert either "A Citizen of the United States," or "Who has declared his intention to become a Citizen of the United States."  
the undersigned, on the 28th day of AUGUST, 1970

The length of this claim is 1345 feet and we claim 10 feet in a Southwesterly direction and 1335 feet in a Northeasterly direction from the center of the discovery MONUMENT, at which this notice is posted, lengthwise of the claim together with 300 feet in width of the surface grounds, on each side of the center of said claim. The general course of the lode deposit and premises is from the Northeast to the Southwest.

The claim is situated and located in the LINE STAR Mining District, in GRAHAM county, in the State of Arizona, about 10 miles in a Northeast direction from Safford, Arizona

The surface boundaries of the claim are marked upon the ground as follows:

Beginning at 2 rock monument  
at a point in a Southwesterly direction 10 feet from the discovery MONUMENT (at which this notice is posted), being in the center of the South

end line of said claim; thence Westerly 300 feet to a rock monument BR7-2, CRT-2, CRL-4, BRK-1, being the Southwest corner of said claim; thence Northeasterly 1345 feet to a rock monument mkd. N.W.C. BR-7, S.W.C. BR-8, being at the Northwest corner of said claim; thence South easterly 300 feet to a rock monument at the center of the North end of this claim; thence Southeasterly 300 feet to a rock monument mkd. N.E.C. BR-3, S.E.C. BR-4, being at the Northeast corner of said claim; thence South westerly 1345 feet to a rock monument mkd. P-2, E-1 at the South east corner of said claim; thence Westerly 300 feet to the place of beginning.

Dated and posted on the ground this 28th day of August, 1970  
E. James Lamm Kennecott Copper Corporation  
Charles R. Nutt by Clyde McCroskey  
Witness Locator(s)

STATE OF ARIZONA }  
COUNTY OF GRAHAM } ss. Fee No. 3664

I hereby certify that the within instrument was filed and recorded at request of Kennecott Copper Corp.

Witness my hand and official seal the day and year aforesaid.

H. LYLE GRANT  
County Recorder.  
By Lalia Rojas  
Deputy Recorder.

on 8-28-70 at 3:45 P. M. Docket 156  
Page 435

Fee \$100  
\$2.00

Indexed	Photostat Compared	Blotted
---------	--------------------	---------

RECEIVED  
B.L.M. AZ STATE OFFICE  
OCT 01 1970  
PHOTO STAT  
11 00 AM '70



# Notice Of Mining Location

## LODE CLAIM

A MC 67570

TO ALL WHOM IT MAY CONCERN:

This Mining Claim, the name of which is the Best Base No. 7 Mining Claim, situate on lands belonging to the United States of America, and in which there are valuable mineral deposits, was entered upon and located for the purpose of exploration and purchase by KEITH MAHON, A CITIZEN OF THE UNITED STATES

(Locator must insert either "a citizen of the United States," or "who has declared his intention to become a citizen of the United States")  
the undersigned, on the THIRD day of MARCH, 1956  
The length of this claim is 1500 feet and 1 claim 1400 feet in a NE direction and 10 feet in a SW direction from the center of the discovery shaft, at which this notice is posted, lengthwise of the claim, together with 300 feet in width on the surface grounds, on each side of the center of said claim. The general course of the lode deposit and premises is from the NE to the SW

The claim is situated and located in the 10th Mining District, in GRAHAM County, in the State of Arizona, about ONE AND ONE TENTH MILE in a SSW direction from Wagon Wheel

The surface boundaries of the claim are marked upon the ground as follows: Beginning at

at a point in a SW direction 10 feet from the discovery shaft (at which this notice is posted), being in the center of the SW end line of said claim; thence NW 300 feet to a POINT, being the SW corner of said claim; thence NS 1500 feet to a POINT being at the NW corner of said claim; thence 300 SS feet to a POINT at the center of the SW end of said claim; thence SS 300 feet to a POINT being at the NE corner of said claim; thence 1500 SW feet to a POINT at the SE corner of said claim; thence 300 NW feet to the place of beginning.

Dated and posted on the grounds this THIRD day of MARCH, 1956

Keith Mahon  
Alfred T. Stone witness

STATE OF ARIZONA, County of GRAHAM ss.: Fee No. 2561

I hereby certify that the within instrument was filed and recorded at request of R. F. Robinson 5/24/56 11:00 A.M. in Docket 40 Page 327 and indexed in Mines.

Witness my hand and official seal the day and year aforesaid  
H. Lyle Grant By Ethel Sherman  
County Recorder. Deputy Recorder.

RECEIVED  
B.L.M. AZ STATE OFFICE  
OCT 3 10 00 AM '79  
PHOENIX, ARIZONA

MAP FILED IN A MC 66892



SUPPLEMENTAL INFORMATION FORM

(B.L.M. ORGANIC ACT)

The name of this claim is BLUE JAY NO. 6, which  
 is recorded in Docket 156 at page  
433 in the office of the Recorder  
 of GRAHAM County, Arizona.

The latest amendment of the aforesaid claim is the \_\_\_\_\_  
 \_\_\_\_\_ claim and recorded in \_\_\_\_\_  
 \_\_\_\_\_ at page \_\_\_\_\_.

The current owner is KENNECOTT COPPER CORPORATION, % MINE  
 ENGINEERING DEPARTMENT, whose address is Hayden, Arizona  
 85235.

This is a LODE claim which was  
 located on AUGUST 28 in the year  
 of 1970.

This claim is situated in NW $\frac{1}{4}$ , SW $\frac{1}{4}$   
 of Section (s) 6, Township 6S,  
 Range 27E, G. & S. R. B. & M.

RECEIVED  
 B.L.M. AZ STATE OFFICE  
 PHOENIX, ARIZONA  
 OCT 3 10 00 AM '79



Notice of Mining ~~Claim~~ RELOCATION  
LODE CLAIM

TO ALL WHOM IT MAY CONCERN:

This Mining Claim, the name of which is the BLUE JAY No. 6  
Mining Claim, situate on land belonging to the United States of America, and in which there are valuable mineral deposits, was entered upon and located for the purpose of exploration and purchase by Kennecott Copper Corporation by Clyde McCroskey  
(agent) a citizen of the United States

(Locator must insert either "A Citizen of the United States," or "Who has declared his intention to become a Citizen of the United States.")  
the undersigned, on the 28th day of August, 1970

The length of this claim is 1166 feet and we claim 50 feet in a Northerly direction and 1116 feet in a Southerly direction from the center of the discovery ~~point~~ <sup>MONUMENT</sup>, at which this notice is posted, lengthwise of the claim together with 300 feet in width of the surface grounds, on each side of the center of said claim. The general course of the lode deposit and premises is from the Northeast to the Southwest.

The claim is situated and located in the Lone Star Mining District, in Graham county, in the State of Arizona, about 10 miles in a Northerly direction from Safford Arizona

The surface boundaries of the claim are marked upon the ground as follows:

Beginning at a rock monument  
at a point in a Northerly direction 50 feet from the discovery ~~point~~ <sup>MONUMENT</sup> (at which this notice is posted), being in the center of the Northerly end line of said claim; thence Easterly 300 feet to iron post mkd. B16-3, B11-2, being the Northeast corner of said claim; thence Southwesterly 1166 feet to a iron post mkd. B16-4, B11-1 being at the Southwest corner of said claim; thence Westerly 300 feet to a rock monument at the center of the South end of this claim; thence Westerly 266 feet to a iron post mkd. B16-1, being at the Southwest corner of said claim; thence Northeasterly 1166 feet to a iron post mkd. B16-2 at the Northwest corner of said claim; thence Easterly 261 feet to the place of beginning.

Dated and posted on the ground this 28th day of August, 1970  
B. James Cannon Witness Kennecott Copper Corporation  
by Clyde McCroskey Locator(s)

STATE OF ARIZONA }  
COUNTY OF GRAHAM } ss. Fee No. 3662

I hereby certify that the within instrument was filed and recorded at request of KENNECOTT COPPER CORP.  
8-28-70 3:45 P.M.

Witness my hand and official seal the day and year aforesaid.  
H. LYLE GRANT County Recorder.  
By Lelia Rojas Deputy Recorder.

at XXX, Docket 156  
Page 433

Fee \$500  
\$2.00

Indexed	Photostat Compared	Blotted
---------	--------------------	---------

RECEIVED  
BLM. AZ STATE OFFICE  
OCT 3 10 00 AM '79

AMENDED LOCATION NOTICE

A MC 67571

Know All Men By These Presents:

That KENNECOTT COPPER CORPORATION, the undersigned, has this 18th day of February, 1963, amended, located, and claimed, and by these presents does amend, locate, and claim, by right of the original discovery and this additional and amended location certificate on the BLUE JAY No. 6 lode,

vein, ledge, or deposit, along with vein thereof, with all its dips, angles, and variations. The length of this claim is 1167 feet, and the corporation claims 417 feet, in a N 15°-25'E direction, and 750 feet in a S 15°-25'E direction from the center of the discovery monument, at which this notice is posted, lengthwise of the claim, together with 486' east & 236' west feet in width of the surface grounds, on each side of the center of said claim. The general course of the lode deposit and premises is from the south to the north.

The claim is situated and located in the Lone Star Mining District, in Graham County, State of Arizona, about 10 miles in a northeasterly direction from Safford, Arizona.

The surface boundaries of the claim are marked upon the ground as follows: Beginning at corner No. 1, a rock monument, thence N 15°-55'E, 116.7 feet, to corner No. 2, a rock monument, thence S 82°-11'E, 561 feet, to corner No. 3, a rock monument, thence S 15°-40'W, 116.6 feet, to corner No. 4, a rock monument, thence N 82°-11'W, 566 feet, to corner No. 1, the place of beginning.

All done under the provisions of Chapter Six, of Title XXXII, of the Revised Statutes of the United States, and of an Act of the General Assembly of Arizona, entitled "An Act to Codify and Revise the Laws of the Territory of Arizona," approved March 16th, 1901.

This is an Amended Location Notice of the BLUE JAY No. 6 Mining Claim, located by A.N. DeSpain & Gerald DeSpain on the 27th day of January, 1956, and recorded in book Docket 36 of Records of Mines, at page 54.1, in the office of the County Recorder of the aforesaid County of Graham to which reference is hereby made, the date of said recording being January 27, 1956.

Dated and posted on the ground this 18th day of February, 1963.

Kennecott Copper Corporation by Sam R. Smyth Fee No. 708

STATE OF ARIZONA, County of Graham, ss:

I hereby certify that the within instrument was filed and recorded at request of Kennecott Copper Corp. 2-20-63 2:15 P.M. in Docket 87 Page 306 and indexed in Mines.

Witness my hand and official seal the day and year aforesaid. H. Lyle Grant County Recorder. Ethel Sherman Deputy Recorder.

RECEIVED BLM. AZ STATE OFFICE OCT 3 10 00 AM '79 PHOENIX, ARIZONA



A MC 67571

# Notice of Mining Location

## LODE CLAIM

TO ALL WHOM IT MAY CONCERN:

This Mining Claim, the name of which is the Blue Jay No. 6 Mining Claim, situate on lands belonging to the United States of America, and in which there are valuable mineral deposits, was entered upon and located for the purpose of exploration and purchase by

A. N. DeSpain and Gerald DeSpain  
Both Citizens of the U. S.

(Locator must insert either "a citizen of the United States," or "who has declared his intention to become a citizen of the United States")

the undersigned, on the 27th day of January, 1956

The length of this claim is 1500 feet, and 100 claim 750 feet,

in a Northerly direction and 750 feet in a Southerly direction from

the center of the discovery shaft, at which this notice is posted, lengthwise of the claim, together with

300 feet in width on the surface grounds, on each side of the center of said claim. The general course of the lode deposit and premises is from the North

~~to~~ to the South

The claim is situated and located in the Lost Star Mining District, in Graham County, in the State of Arizona, about 12 miles

in a N. E. direction from Safford, Ariz  
The Discovery Shaft is located 240 ft in a  
southeasterly direction from center of monument  
as shown on rock drawing

The surface boundaries of the claim are marked upon the ground as follows: Beginning at

Stone monument

at a point in a Northerly direction 750 feet from the discovery shaft (at which this notice is posted), being in the center of the North

end line of said claim; thence 300 feet to a Stone Monument, being the N. E. corner of said claim; thence

1500 feet to Stone Monument being at the S. E. corner of said claim; thence 300 feet

to a Stone Monument at the center of the South end of said claim; thence 300

feet to a Stone monument, being at the S. W. corner of said claim; thence 1500 feet

to a Stone Monument at the N. W. corner of said claim; thence 300

feet to the place of beginning.

Dated and posted on the grounds this 27th day of January, 1956


A. N. DeSpain  
Gerald DeSpain

STATE OF ARIZONA, County of Graham, ss.:

Fee No. 321 Fee \$1.00

I hereby certify that the within instrument was filed and recorded at request of A. N. DeSpain 1/27/56 2:10 P.M. in Docket 36 Page 541 and indexed in Mines.

Witness my hand and official seal the day and year aforesaid.  
H. Lyle Grant County Recorder. By Etzel Sherman Deputy Recorder.



RECEIVED  
B. L. M. AZ STATE OFFICE  
JAN 30 3 10 00 AM '56

MAP FILED IN A MC 66892



SUPPLEMENTAL INFORMATION FORM

(B.L.M. ORGANIC ACT)

The name of this claim is BLUE JAY NO. 7, which  
 is recorded in Docket 37 at page  
38 in the office of the Recorder  
 of GRAHAM County, Arizona.

The latest amendment of the aforesaid claim is the \_\_\_\_\_  
BLUE JAY NO. 7 claim and recorded in \_\_\_\_\_  
Docket 87 at page 307.

The current owner is KENNECOTT COPPER CORPORATION, % MINE  
 ENGINEERING DEPARTMENT, whose address is Hayden, Arizona  
 85235.

This is a LODE claim which was  
 located on FEBRUARY 6 in the year  
 of 1956.

This claim is situated in NW $\frac{1}{4}$ , NE $\frac{1}{4}$ , SW $\frac{1}{4}$   
 of Section (s) 6, Township 6S,  
 Range 27E, G. & S. R. B. & M.

RECEIVED  
 B.L.M. AZ STATE OFFICE  
 OCT 3 10 00 AM '79  
 PHOENIX, ARIZONA



Know All Men By These Presents:

That KENNECOTT COPPER CORPORATION, the undersigned, has this 18<sup>th</sup> day of February, 1963, amended, located, and claimed, and by these presents does amend, locate, and claim, by right of the original discovery and this additional and amended location certificate on the BLUE JAY No. 7 lode,

vein, ledge, or deposit, along with vein thereof, with all its dips, angles, and variations. The length of this claim is 1043 feet, and the corporation claims 1043 feet, in a N. 23°-33' E direction, and 0 feet in a South direction from the center of the discovery monument, at which this notice is posted, lengthwise of the claim, together with about 277 feet in width of the surface grounds, on each side of the center of said claim. The general course of the lode deposit and premises is from the South west to the northeast

The claim is situated and located in the Lone Star Mining District, in Graham County, State of Arizona, about 10 miles in a northeasterly direction from Safford, Arizona


The surface boundaries of the claim are marked upon the ground as follows: Beginning at corner No. 1, a rock monument, thence N23°-33'E, 1043 feet to corner No. 2, a rock monument, thence S89°-11'E, 600 feet to corner No. 3, a rock monument, thence S23°-33'W, 1043 feet to corner No. 4, a rock monument, thence N89°-11'W, 600 feet to corner No. 1, the place of beginning.

All done under the provisions of Chapter Six, of Title XXXII, of the Revised Statutes of the United States and of an Act of the General Assembly of Arizona, entitled "An Act to Codify and Revise the Laws of the Territory of Arizona," approved March 16th, 1901.

This is an Amended Location Notice of the BLUE JAY No. 7 Mining Claim, located by A.N. De Spain on the 6<sup>th</sup> day of February, 1956, and recorded in book Docket 37 of Records of Mines, at page 38, in the office of the County Recorder of the aforesaid County of Graham to which reference is hereby made, the date of said recording being February 6, 1956

Dated and posted on the ground this 18<sup>th</sup> day of February, 1963

Kennecott Copper Corporation  
by Sam K. Smyth  
Fee No. 709



STATE OF ARIZONA, County of Graham, ss: I hereby certify that the within instrument was filed and recorded at request of Kennecott Copper Corp. on 2-20-63 at 2:15 P.M. in Docket 87 Page 307 and indexed in Mines. Witness my hand and official seal the day and year aforesaid. H. Lyle Grant County Recorder. Ittel Sherman Deputy Recorder.

RECEIVED  
BLM. AZ STATE OFFICE  
OCT 3 10 00 AM '79  
PHOENIX, ARIZONA

A MC 67572

# Notice of Mining Location

## LODE CLAIM

TO ALL WHOM IT MAY CONCERN:

This Mining Claim, the name of which is the Blue Jay 710 7 Mining Claim, situate on lands belonging to the United States of America, and in which there are valuable mineral deposits, was entered upon and located for the purpose of exploration and purchase by

A. N. DeSpain  
Citizen of U.S.

(Locator must insert either "a citizen of the United States," or "who has declared his intention to become a citizen of the United States")

the undersigned, on the 6 day of Feb, 1956

The length of this claim is 1500 feet, and 1500 feet,

in a Northly direction and \_\_\_\_\_ direction from \_\_\_\_\_ feet in a \_\_\_\_\_ direction from

the center of the discovery shaft, at which this notice is posted, lengthwise of the claim, together with \_\_\_\_\_

300 feet in width on the surface grounds, on each side of the center of said claim. The general course of the lode deposit and premises is from the South

to the North

The claim is situated and located in the Lone Star Mining District, in Graham County, in the State of Arizona, about 12 miles

in a NorthEast direction from Safford Arizona

The surface boundaries of the claim are marked upon the ground as follows: Beginning at a

Stone Monument

at a point in a \_\_\_\_\_ direction \_\_\_\_\_ feet from

the discovery shaft (at which this notice is posted), being in the center of the South end line of said claim; thence 300 feet to a Stone

Monument, being the South West corner of said claim; thence 1500 feet to Stone Monument being at the

North West corner of said claim; thence 300 feet to a Stone Monument at the center of the North end of said claim;

thence 300 feet to a Stone Monument being at the North East corner of said claim; thence 1500 feet

to a Stone Monument at the South East corner of said claim; thence 300 feet to the place of beginning.

Dated and posted on the grounds this 6 day of Feb, 1956

A. N. DeSpain

STATE OF ARIZONA, County of Graham, ss.:


Fee No. 428 \$1.00

I hereby certify that the within instrument was filed and recorded at request of A. N. DeSpain 2-6-56 10:55 A.M. in Docket 37 Page 38 and indexed in Mines.

Witness my hand and official seal the day and year aforesaid.

H. Lyle Grant

By H. Lyle Grant County Recorder.



RECEIVED  
BLM AZ STATE OFFICE  
OCT 30 00 AM '79  
PHOENIX, ARIZONA

A MC 66892

MAILED IN



SUPPLEMENTAL INFORMATION FORM

(B.L.M. ORGANIC ACT)

The name of this claim is BLUE JAY NO. 9, which  
is recorded in Docket 38 at page  
94 in the office of the Recorder  
of GRAHAM County, Arizona.

The latest amendment of the aforesaid claim is the \_\_\_\_\_  
claim and recorded in \_\_\_\_\_  
at page \_\_\_\_\_.

The current owner is KENNECOTT COPPER CORPORATION, % MINE  
ENGINEERING DEPARTMENT, whose address is Hayden, Arizona  
85235.

This is a LODE claim which was  
located on MARCH 3 in the year  
of 1956.

This claim is situated in NW $\frac{1}{4}$   
of Section (s) 6, Township 6S,  
Range 27E, G. & S. R. B. & M.

RECEIVED  
B.L.M. AZ STATE OFFICE  
OCT 3 10 00 AM '79  
PHOENIX, ARIZONA

A MC 67573

# Notice Of Mining Location

## LODE CLAIM

TO ALL WHOM IT MAY CONCERN:

This Mining Claim, the name of which is the Blue Jay No 9  
Mining Claim, situate on lands belonging to the United States of America, and in which there are valuable mineral  
deposits, was entered upon and located for the purpose of exploration and purchase by.....

A N DeSpain  
Citizen of U.S.

(Locator must insert either "a citizen of the United States," or "who has declared his intention to become a  
citizen of the United States")

the undersigned, on the 3<sup>rd</sup> day of March, 1956

The length of this claim is 1500 feet

and 24 claim 600 feet

in a Eastern direction and 900

feet in a Western direction from

the center of the discovery shaft, at which this notice is posted, lengthwise of the claim, together with.....

300 feet in width on the surface grounds, on each side of the

center of said claim. The general course of the lode deposit and premises is from the East

to the West

The claim is situated and located in the Love Star Mining District, in

Graham County, in the State of Arizona, about 12 miles

in a North East direction from Safford Arizona

The Location Shaft is

The surface boundaries of the claim are marked upon the ground as follows: Beginning at.....

Stone Monument

at a point in a Eastern direction 600 feet from

the discovery shaft (at which this notice is posted), being in the center of the.....

end line of said claim; thence South 300 feet to a Stone Monument

being the South East corner of said claim; thence

West 1500 feet to Stone Monument being at the

South West corner of said claim; thence North 300 feet

to a Stone Monument at the center of the West end of said claim;

thence East North 300 feet to a Stone Monument being at the


North West corner of said claim; thence East 1500 feet

to a Stone Monument at the North East corner of said claim;

thence South 300 feet to the place of beginning.

Dated and posted on the grounds this 3<sup>rd</sup> day of March, 1956

A N DeSpain



STATE OF ARIZONA, County of ..... ss.: Fee No. 858 Fee \$1.00

I hereby certify that the within instrument was filed and recorded at request of A. N. DeSpain

on 3/16/56 2:45 P.M. in Docket 37 Page 407 and indexed in Mines.

Witness my hand and official seal the day and year aforesaid.

H. Lyle Grant County Recorder. By Ethel Sherman Deputy Recorder.

RECEIVED  
BLM. AZ STATE OFFICE  
OCT 3 10 00 AM '79  
PHOENIX, ARIZONA



A MC 67573

# LOCATION NOTICE

## LODE MINING CLAIM

This mining claim, the name of which is the Blus Jay No. 9  
mining claim, was located by the undersigned Leslie West, a citizen of the United States  
on the 9th day of January 1956

This claim is 1500 feet long and 600 feet wide, and the point of discovery is 50  
feet from the northeast end and 1450 feet from the southwest  
end of this claim.


The general course of this claim is from northeast to southwest

This claim is situated and located in the Lone Star  
Mining District, in Graham County, State of Arizona, about 11 miles  
in a northeasterly direction from Safford, Arizona

\_\_\_\_\_  
\_\_\_\_\_  
\_\_\_\_\_  
\_\_\_\_\_  
\_\_\_\_\_

RECEIVED  
B.L.M. AZ STATE OFFICE  
OCT 3 10 00 AM '79  
PHOENIX, ARIZONA

Dated and posted on the ground the day and year first above written.



STATE OF ARIZONA, County of Graham, ss: Fee \$1.00 No. 1163 Leslie West  
I hereby certify that the within instrument was filed and recorded  
at request of Charles M. Smith 4-3-56 3:00 P.M.  
in DOCKET No. 38 Page 94 and indorsed in Mines  
Witness my hand and official seal the day and year aforesaid.  
H. LYLE GRANT  
COUNTY RECORDER By Etzel Sherman Deputy

MAP FILED IN A MC 66892

SUPPLEMENTAL INFORMATION FORM

(B.L.M. ORGANIC ACT)

The name of this claim is CHAPPARAL, which  
 is recorded in Docket 45 at page  
8 in the office of the Recorder  
 of GRAHAM County, Arizona.

The latest amendment of the aforesaid claim is the \_\_\_\_\_  
 \_\_\_\_\_ claim and recorded in \_\_\_\_\_  
 \_\_\_\_\_ at page \_\_\_\_\_.

The current owner is KENNECOTT COPPER CORPORATION, % MINE  
 ENGINEERING DEPARTMENT, whose address is Hayden, Arizona  
 85235.

This is a LODE claim which was  
 located on FEBRUARY 12 in the year  
 of 1957.

This claim is situated in SW<sup>1</sup>/<sub>4</sub>, SE<sup>1</sup>/<sub>4</sub> - NE<sup>1</sup>/<sub>4</sub>  
 of Section (s) 1 & 12, Township 6S,  
 Range 26E, G. & S. R. B. & M.

RECEIVED  
 B.L.M. AZ STATE OFFICE  
 OCT 3 10 00 AM '79  
 PHOENIX, ARIZONA



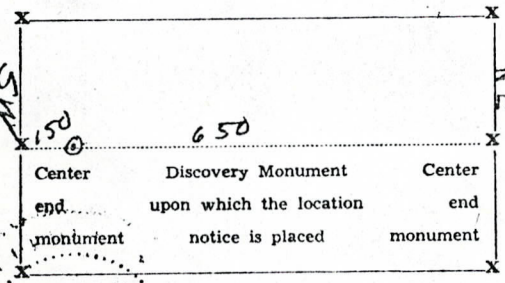
NOTICE OF LOCATION

A MC 67574

NOTICE IS HEREBY GIVEN That the Chapparal Mining  
 Claim was located by R.F. Robinson  
 on this 12 day of February, 1957, for mining purposes. Said claim  
 is 1500 feet in length along the vein or deposit of mineral-bearing rock in place and 300 feet in width on each  
 side of the center of said vein or deposit, from end to end of said claim. The general course of this claim is  
Northeasterly  
 and is situated in the Lone Star Mining District Graham  
Safford County, Arizona, about 10 Miles N.E. of  
Arizona

(Write on above lines the distance and direction the claim is from some permanent and natural object, such as a mountain, peak, stream, etc.)

This claim runs from the discovery monument, or stake on which the notice is posted, 150  
 feet in a S. Westerly direction to the S. West center  
 end monument, or stake, and 650 feet in a N.E. direction from  
 the aforesaid monument, or stake, to the N.E. center end monument  
 or stake, and is also marked by two corner monuments, or stakes, at each end of said claim, one on each side  
 of and 300 feet from the center end monuments, or stakes, making the claim in the form of a parallelogram.



R.F. Robinson  
 Locator

RECEIVED  
 B.L.M. AZ STATE OFFICE  
 OCT 3 10 00 AM '79  
 PHOENIX, ARIZONA

STATE OF ARIZONA, County of Graham ss.: Fee No. 702

I hereby certify that the within instrument was filed and recorded at request of R. F. Robinson  
2/22/57 1145A.M. in Docket 45 Page 8 and indexed in Mines.

Witness my hand and official seal the day and year aforesaid.

H. Lyle Grant County Recorder. By Edel Sherman Deputy Recorder.

A MC 66892

MAP FILED IN

SUPPLEMENTAL INFORMATION FORM

(B.L.M. ORGANIC ACT)

The name of this claim is CLEAR RIDGE NO.4, which  
 is recorded in Docket 40 at page  
373 in the office of the Recorder  
 of GRAHAM County, Arizona.

The latest amendment of the aforesaid claim is the \_\_\_\_\_  
 \_\_\_\_\_ claim and recorded in \_\_\_\_\_  
 \_\_\_\_\_ at page \_\_\_\_\_.

The current owner is KENNECOTT COPPER CORPORATION, % MINE  
 ENGINEERING DEPARTMENT, whose address is Hayden, Arizona  
 85235.

This is a LODE claim which was  
 located on MARCH 3 in the year  
 of 1956.

This claim is situated in NW<sup>1</sup>/<sub>4</sub>, NE<sup>1</sup>/<sub>4</sub>, SE<sup>1</sup>/<sub>4</sub>, SW<sup>1</sup>/<sub>4</sub>  
 of Section (s) 1, Township 6S,  
 Range 26E, G. & S. R. B. & M.

RECEIVED  
 B.L.M. AT STATE OFFICE  
 OCT 3 10 00 AM '79  
 PHOENIX, ARIZONA.



A MC 67575

# Notice Of Mining Location

## LODE CLAIM

TO ALL WHOM IT MAY CONCERN:

This Mining Claim, the name of which is the ~~1111~~ CLEAR RIDGE No. 4 Mining Claim, situate on lands belonging to the United States of America, and in which there are valuable mineral deposits, was entered upon and located for the purpose of exploration and purchase by KEITH MARTIN, A CITIZEN OF THE UNITED STATES

(Locator must insert either "a citizen of the United States," or "who has declared his intention to become a citizen of the United States")

the undersigned, on the THIRD day of MARCH, 1956

The length of this claim is 1500 feet

and I claim 1450 feet

in a SW direction and

50 feet in a NE direction from

the center of the discovery shaft, at which this notice is posted, lengthwise of the claim, together with

300 feet in width on the surface grounds, on each side of the

center of said claim. The general course of the lode deposit and premises is from the NE

to the SW

The claim is situated and located in the LONE STAR Mining District, in

GRAHAM County, in the State of Arizona, about 8/10 MILE

in a S direction from WEBBER PEAK

The surface boundaries of the claim are marked upon the ground as follows: Beginning at

at a point in a NE direction 50 feet from

the discovery shaft (at which this notice is posted), being in the center of the N

end line of said claim; thence SE 300 feet to a POINT

, being the NE corner of said claim; thence

SW 1500 feet to a POINT being at the

SE corner of said claim; thence 300 NW feet

to a POINT at the center of the SOUTH end of said claim;

thence 300 NW feet to a POINT being at the

SW corner of said claim; thence 1500 NE feet

to a POINT at the NW corner of said claim;

thence 300 SE feet to the place of beginning.

Done and posted on the grounds this THIRD day of MARCH, 1956

Keith Martin  
Alfred T. Stone Witness

STATE OF ARIZONA, County of GRAHAM ss.: Fee No. 2607

I hereby certify that the within instrument was filed and recorded at request of R. F. Robinson

5/24/56 11:00 A.M. in Docket 40 Page 373 and indexed in Mines.

Witness my hand and official seal the day and year aforesaid.

H. Lyle Grant County Recorder. By H. Lyle Grant Deputy Recorder.

RECEIVED OFFICE  
BLM. STATE OF ARIZONA  
OCT 3 10 00 AM '79  
PHOENIX, ARIZONA

MAP FILED IN A MC 66892

SUPPLEMENTAL INFORMATION FORM

(B.L.M. ORGANIC ACT)

The name of this claim is CLEAR RIDGE NO. 5, which  
 is recorded in Docket 156 at page  
436 in the office of the Recorder  
 of GRAHAM County, Arizona.

The latest amendment of the aforesaid claim is the \_\_\_\_\_  
 \_\_\_\_\_ claim and recorded in \_\_\_\_\_  
 \_\_\_\_\_ at page \_\_\_\_\_.

The current owner is KENNECOTT COPPER CORPORATION, % MINE  
 ENGINEERING DEPARTMENT, whose address is Hayden, Arizona  
 85235.

This is a LODE claim which was  
 located on AUGUST 28 in the year  
 of 1970.

This claim is situated in NE<sup>1</sup>, SE<sup>1</sup>  
 of Section (s) 1, Township 6S,  
 Range 26E, G. & S. R. B. & M.

RECEIVED OFFICE  
 B.L.M. AZ STATE  
 PHOENIX, ARIZONA  
 OCT 3 10 00 AM '79



Notice of Mining ~~Discovery~~ RELOCATION  
LODE CLAIM

TO ALL WHOM IT MAY CONCERN:

This Mining Claim, the name of which is the Clear Ridge No. 5  
Mining Claim, situate on land belonging to the United States of America, and in which there are valuable mineral deposits, was entered upon and located for the purpose of exploration and purchase by Kennecott Copper Corporation by Clyde McCroskey (agent)

a citizen of the United States  
(Locator must insert either "A Citizen of the United States," or "Who has declared his intention to become a Citizen of the United States.")  
the undersigned, on the 28th day of August, 1970

The length of this claim is 1500 feet and we claim 10 feet in a Northeasterly direction and 1490 feet in a Southwesterly direction from the center of the discovery shaft, at which this notice is posted, lengthwise of the claim together with 300 feet in width of the surface grounds, on each side of the center of said claim. The general course of the lode deposit and premises is from the Northeast to the Southwest

The claim is situated and located in the Lone Star Mining District, in Graham county, in the State of Arizona, about 10 miles in a Northeasterly direction from Safford, Arizona

The surface boundaries of the claim are marked upon the ground as follows:

Beginning at a rock monument  
at a point in a Northeasterly direction 10 feet from the discovery shaft (at which this notice is posted), being in the center of the North end line of said claim; thence Southeasterly 300 feet to a iron post mkd. CR5-4 BR5-1 BR6-2 CR6-3 being the Northeast corner of said claim; thence Southwesterly 1500 feet to a iron post mkd. LR5-4 CR5-1 being the Southeast corner of said claim; thence Northwesterly 300 feet to a rock monument at the center of the South end of this claim; thence Northwesterly 300 feet to a iron post mkd. LR5-3 CR4-1 CR5-2 being the Southwest corner of said claim; thence Northeasterly 1500 feet to a iron post mkd. CR5-3 CR4-4 BR4-1 BR5-2 Northwest corner of said claim; thence Southeasterly 300 feet to the place of beginning.

Dated and posted on the ground this 28th day of August, 1970

E. James C. ...  
Witness  
Kennecott Copper Corporation  
By Clyde McCroskey Locator(s)

STATE OF ARIZONA } ss.  
COUNTY OF Graham } Fee No. 3665

I hereby certify that the within instrument was filed and recorded at request of Kennecott Copper Corporation

on 8-28-70 at 3:45 P.M., Docket 156  
Page 436

Witness my hand and official seal the day and year aforesaid.

H. LYLE GRANT  
County Recorder.  
By Dalia Rojas  
Deputy Recorder

Fee \$1.00  
\$2.00

Indexed	Photostat Compared	Blotted
---------	--------------------	---------

RECEIVED  
B.L.M. AZ STATE OFFICE

PHOENIX, ARIZONA  
OCT 3 10 00 AM '70

# Notice Of Mining Location

## LODE CLAIM

TO ALL WHOM IT MAY CONCERN:

This Mining Claim, the name of which is the CLEAR RIDGE No. 5  
Mining Claim, situate on lands belonging to the United States of America, and in which there are valuable mineral  
deposits, was entered upon and located for the purpose of exploration and purchase by  
KEITH MARTIN, A CITIZEN OF THE UNITED STATES

(Locator must insert either "a citizen of the United States," or "who has declared his intention to become a  
citizen of the United States")  
the undersigned, on the THIRD day of MARCH, 19 56

The length of this claim is 1500, feet  
and I claim 1490, feet  
in a SW direction and  
10 feet in a NE direction from


the center of the discovery shaft, at which this notice is posted, lengthwise of the claim, together with  
300 feet in width on the surface grounds, on each side of the  
center of said claim. The general course of the lode deposit and premises is from the NE  
to the SW

The claim is situated and located in the LONE STAR Mining District, in  
GRAHAM County, in the State of Arizona, about ONE MILE  
in a S direction from WEBBER PEAK

The surface boundaries of the claim are marked upon the ground as follows: Beginning at

at a point in a NE direction 10 feet from  
the discovery shaft (at which this notice is posted), being in the center of the N  
end line of said claim; thence SE 300 feet to a POINT  
being the NE corner of said claim; thence  
SW 1500 feet to a POINT being at the  
SE corner of said claim; thence 300 NW feet  
to a POINT at the center of the S end of said claim;  
thence 300 NW feet to a POINT being at the  
SW corner of said claim; thence 1500 NE feet  
to a POINT at the NW corner of said claim;  
thence SE 300 feet to the place of beginning.

Dated and posted on the grounds this THIRD day of MARCH, 19 56



STATE OF ARIZONA, County of GRAHAM ss.: Fes No. 2608

I hereby certify that the within instrument was filed and recorded at request of R. F. Robinson  
5/24/56 11:00 A.M. in Docket 40 Page 374 and indexed in Mines.

Witness my hand and official seal the day and year aforesaid.  
H. Lyle Grant County Recorder. By [Signature] Deputy Recorder.

RECEIVED  
BLM. ASSISTANT OFFICE  
OCT 3 10 00 AM '79  
PHOENIX, ARIZONA

28899 A MC 66892  
MAP FILED IN



SUPPLEMENTAL INFORMATION FORM

(B.L.M. ORGANIC ACT)

The name of this claim is CLEAR RIDGE NO. 6, which is recorded in Docket 156 at page 437 in the office of the Recorder of GRAHAM County, Arizona.

The latest amendment of the aforesaid claim is the \_\_\_\_\_ claim and recorded in \_\_\_\_\_ at page \_\_\_\_\_.

The current owner is KENNECOTT COPPER CORPORATION, % MINE ENGINEERING DEPARTMENT, whose address is Hayden, Arizona 85235.

This is a LODE claim which was located on AUGUST 28 in the year of 1970.

This claim is situated in ENE<sup>1</sup>/<sub>4</sub>, SE<sup>1</sup>/<sub>4</sub> of Section (s) 1, Township 6S, Range 26E, G. & S. R. B. & M.

RECEIVED  
B.L.M. AZ STATE OFFICE  
OCT 3 10 00 AM '79  
PHOENIX, ARIZONA

A MC 67577

Notice of Mining ~~RELOCATION~~ RELOCATION  
LODE CLAIM

TO ALL WHOM IT MAY CONCERN:

This Mining Claim, the name of which is the CLEAR RIDGE No. 6  
Mining Claim, situate on land belonging to the United States of America, and in which there are valuable mineral deposits, was entered upon and located for the purpose of exploration and purchase by Kennecott Copper Corporation by Clyde McCroskey  
(agent) a citizen of the United States  
the undersigned, on the 28th day of August, 1970

The length of this claim is 1500 feet and we claim 10 feet in a Northeasterly direction and 1490 feet in a Southwesterly direction from the center of the discovery shaft, at which this notice is posted, lengthwise of the claim together with 300 feet in width of the surface grounds, on each side of the center of said claim. The general course of the lode deposit and premises is from the Northeast to the Southwest.

The claim is situated and located in the Lone Star Mining District, in Graham county, in the State of Arizona, about 10 miles in a Northeasterly direction from Safford Arizona

The surface boundaries of the claim are marked upon the ground as follows:  
Beginning at 2 rock monument

at a point in a Northeasterly direction 10 feet from the discovery shaft (at which this notice is posted), being in the center of the North end line of said claim; thence Southeasterly 300 feet to a iron post mkd CR6-4, BR6-1, BR7-2, CR7-2, being the Northeast corner of said claim; thence Southwesterly 1500 feet to a iron post mkd CR6-1, CR7-1, CR6-2, CR6-3, CR5-4, being at the Southeast corner of said claim; thence Northwesterly 300 feet to a rock monument at the center of the South end of this claim; thence Northwesterly 300 feet to a iron post mkd CR6-2, CR6-3, CR6-4, CR5-1, CR5-2, CR5-3, CR5-4, being at the Southwest corner of said claim; thence Northeasterly 1500 feet to a iron post mkd BR5-1, BR6-2, at the Northwest corner of said claim; thence Southeasterly 300 feet to the place of beginning.

Dated and posted on the ground this 28th day of August, 1970  
E James Gunn Kennecott Copper Corporation  
Witness by Clyde McCroskey Locator(s)

STATE OF ARIZONA }  
COUNTY OF Graham } ss. Fee No. 3666  
I hereby certify that the within instrument was filed and recorded at request of Kennecott Copper Corporation  
on 8-28-70 at 1:345 P.M. Docket 156  
Page 437

Witness my hand and official seal the day and year aforesaid.

H. LYLE GRANT  
County Recorder.  
By Dalia Rojas  
Deputy Recorder.

Indexed	Photostat Compared	Blotted
---------	--------------------	---------

Fee \$2.00

RECEIVED  
B.L.M. AZ STATE OFFICE

OCT 3 10 00 AM '70  
PROCLAIMING



# Notice Of Mining Location

## LODE CLAIM

A MC 67577

TO ALL WHOM IT MAY CONCERN:

This Mining Claim, the name of which is the CLEAR RIDGE No. 6  
Mining Claim, situate on lands belonging to the United States of America, and in which there are valuable mineral  
deposits, was entered upon and located for the purpose of exploration and purchase by  
KEITH MARTIN, A CITIZEN OF THE UNITED STATES

(Locator must insert either "a citizen of the United States," or "who has declared his intention to become a  
citizen of the United States")

the undersigned, on the THIRD day of MARCH, 1956  
The length of this claim is 1500 feet  
and I claim 1490 feet  
in a SW direction and  
10 feet in a NE direction from

the center of the discovery shaft, at which this notice is posted, lengthwise of the claim, together with  
300 feet in width on the surface grounds, on each side of the  
center of said claim. The general course of the lode deposit and premises is from the NE  
to the SW

The claim is situated and located in the LONE STAR Mining District, in  
GRAHAM County, in the State of Arizona, about ONE MILE AND ONE TENTH  
in a SSE direction from WEBBER PEAK

The surface boundaries of the claim are marked upon the ground as follows: Beginning at

at a point in a NE direction 10 feet from  
the discovery shaft (at which this notice is posted), being in the center of the N  
end line of said claim; thence SE 300 feet to a POINT  
being the NE corner of said claim; thence  
SW 1500 feet to a POINT being at the  
SE corner of said claim; thence NW 300 feet  
to a POINT at the center of the S end of said claim;  
thence NW 300 feet to a POINT being at the  
SW corner of said claim; thence 1500 NE feet  
to a POINT at the NW corner of said claim;  
thence 300 SE feet to the place of beginning.

Dated and posted on the grounds this THIRD day of MARCH, 1956



STATE OF ARIZONA, County of GRAHAM ss.: Fee No. 8609

I hereby certify that the within instrument was filed and recorded at request of R. F. Robinson  
5/24/58 11:00 A.M. In Docket 40 Page 375 and indexed in Mines.

Witness my hand and official seal the day and year aforesaid.  
R. Lyle Grant County Recorder. By [Signature] Deputy Recorder.

RECEIVED  
B.L.M. STATE OFFICE  
OCT 3 10 00 AM '79  
PHOENIX, ARIZONA

A MC 66892

MAP FILED IN

SUPPLEMENTAL INFORMATION FORM

(B.L.M. ORGANIC ACT)

The name of this claim is CLEAR RIDGE NO. 7, which  
 is recorded in Docket 156 at page  
438 in the office of the Recorder  
 of GRAHAM County, Arizona.

The latest amendment of the aforesaid claim is the \_\_\_\_\_  
 \_\_\_\_\_ claim and recorded in \_\_\_\_\_  
 \_\_\_\_\_ at page \_\_\_\_\_.

The current owner is KENNECOTT COPPER CORPORATION, % MINE  
 ENGINEERING DEPARTMENT, whose address is Hayden, Arizona  
 85235.

This is a LODE claim which was  
 located on AUGUST 28 in the year  
 of 1970.

This claim is situated in NE<sup>1</sup>/<sub>4</sub>, SE<sup>1</sup>/<sub>4</sub>  
 of Section (s) 1, Township 6S,  
 Range 26E, G. & S. R. B. & M.

RECEIVED  
 B.L.M. AZ STATE OFFICE  
 OCT 3 10 00 AM '79  
 PHOENIX, ARIZONA



Notice of Mining ~~Location~~ RELOCATION  
LODE CLAIM

TO ALL WHOM IT MAY CONCERN:

This Mining Claim, the name of which is the Clear Ridge No. 7  
Mining Claim, situate on land belonging to the United States of America, and in which there are valuable mineral deposits, was entered upon and located for the purpose of exploration and purchase by Kennecott Copper Corporation by Clyde McCroskey (Agent)  
a citizen of the United States.

(Locator must insert either "A Citizen of the United States," or "Who has declared his intention to become a Citizen of the United States.")  
the undersigned, on the 28th day of August, 1970.

The length of this claim is 1500 feet and we claim 10 feet in a Northeasterly direction and 1490 feet in a Southwesterly direction from the center of the discovery shaft, at which this notice is posted, lengthwise of the claim together with 300 feet in width of the surface grounds, on each side of the center of said claim. The general course of the lode deposit and premises is from the Northeast to the Southwest.

The claim is situated and located in the Lone Star Mining District, in Graham county, in the State of Arizona, about 10 miles in a Northeasterly direction from Safford, Arizona.

The surface boundaries of the claim are marked upon the ground as follows:

Beginning at a rock monument  
at a point in a Northeasterly direction 10 feet from the discovery shaft (at which this notice is posted), being in the center of the North

end line of said claim; thence Southeasterly 300 feet to a iron post mkd  
CR7-3 BR7-1 E-1 P-2, being the Northeasterly CR7-4 P-1 LRC-2 LR7-3 corner of said claim;  
thence Southwesterly 1500 feet to a iron post mkd, being at the Southeast corner of said claim; thence Northwesterly 300 feet to a rock monument at the center of the South end of this claim;  
thence Northwesterly 300 feet to a iron post mkd, being at the Southwest corner of said claim; thence Northeasterly 1500 feet to a iron post mkd, CR7-2 CR6-4 BR6-1 BR7-2 at the Southwest corner of said claim; thence Southeasterly 300 feet to the place of beginning.

Dated and posted on the ground this 28th day of August, 1970  
E James Cronin Witness  
Kennecott Copper Corporation  
By Clyde McCroskey Locator(s)

STATE OF ARIZONA }  
COUNTY OF Graham } ss. Fee No. 3667

I hereby certify that the within instrument was filed and recorded at request of Kennecott Copper Corporation

on 8-28-70 at 3:45 P.M., Docket 156  
Page 438

Witness my hand and official seal the day and year aforesaid.

H. LYLE GRANT County Recorder.  
By Salia Rojas Deputy Recorder.

Fee \$2.00

Indexed	Photostat Compared	Blotted
---------	--------------------	---------

RECEIVED  
BLM. AZ STATE OFFICE  
OCT 3 10 00 AM '79  
PHOENIX, ARIZONA

# Notice Of Mining Location

## LODE CLAIM

TO ALL WHOM IT MAY CONCERN:

This Mining Claim, the name of which is the CLEAR RIDGE No. # 7, (SEVEN)  
Mining Claim, situate on lands belonging to the United States of America, and in which there are valuable mineral  
deposits, was entered upon and located for the purpose of exploration and purchase by  
KEITH MARTIN, A CITIZEN OF THE UNITED STATES

(Locator must insert either "a citizen of the United States," or "who has declared his intention to become a  
citizen of the United States")

the undersigned, on the THIRD day of MARCH, 1956  
The length of this claim is 1500 feet  
and I claim 1490 feet  
in a SW direction and  
10 feet in a NE direction from

the center of the discovery shaft, at which this notice is posted, lengthwise of the claim, together with  
300 feet in width on the surface grounds, on each side of the  
center of said claim. The general course of the lode deposit and premises is from the NE  
SW to the SW

The claim is situated and located in the LONG STAR Mining District, in  
GRAHAM County, in the State of Arizona, about ONE & ONE TENTH MILES  
in a SSE direction from WEBBER PEAK

The surface boundaries of the claim are marked upon the ground as follows: Beginning at

at a point in a NE direction 10 feet from  
the discovery shaft (at which this notice is posted), being in the center of the N  
end line of said claim; thence SE 300 feet to a POINT  
being the NE corner of said claim; thence  
SW 1500 feet to a POINT being at the  
SE corner of said claim; thence 300 NW feet  
to a POINT at the center of the S end of said claim;  
thence NW 300 feet to a POINT being at the  
SW corner of said claim; thence 1500 NE feet  
to a POINT at the NW corner of said claim;  
thence 300 SE feet to the place of beginning.

Witness my hand and official seal on the grounds this THIRD day of MARCH, 1956

Keith Martin  
Alfred T. Stone, WITNESS



STATE OF ARIZONA, County of GRAHAM ss: Fee No. 2610  
I hereby certify that the within instrument was filed and recorded at request of R. F. Robinson  
5/24/56 11:00 A.M. in Docket 40 Page 376 and indexed in Mines.

Witness my hand and official seal the day and year aforesaid.  
H. Lyle Grant By H. Lyle Grant  
County Recorder. Deputy Recorder.

MAP FILED IN A MC 66892

RECEIVED  
STATE OFFICE  
OCT 3 10 00 AM '79  
PHOENIX, ARIZONA



SUPPLEMENTAL INFORMATION FORM

(B.L.M. ORGANIC ACT)

The name of this claim is COUNTRY ROCK NO. 1, which  
 is recorded in Docket 40 at page  
312 in the office of the Recorder  
 of GRAHAM County, Arizona.

The latest amendment of the aforesaid claim is the \_\_\_\_\_  
 \_\_\_\_\_ claim and recorded in \_\_\_\_\_  
 \_\_\_\_\_ at page \_\_\_\_\_.

The current owner is KENNECOTT COPPER CORPORATION, % MINE  
 ENGINEERING DEPARTMENT, whose address is Hayden, Arizona  
 85235.

This is a LODE claim which was  
 located on MAY 7 in the year  
 of 1956.

This claim is situated in SE<sup>1</sup>/<sub>4</sub> - NW<sup>1</sup>/<sub>4</sub>  
 of Section (s) 36 - 6, Township 5S- 6S,  
 Range 27E -26E, G. & S. R. B. & M.

RECEIVED  
 B.L.M. AZ STATE OFFICE  
 OCT 3 10 00 AM '79  
 PHOENIX, ARIZONA

# Notice Of Mining Location

## LODE CLAIM

TO ALL WHOM IT MAY CONCERN:

This Mining Claim, the name of which is the COUNTRY ROCK No 1  
Mining Claim, situate on lands belonging to the United States of America, and in which there are valuable mineral  
deposits, was entered upon and located for the purpose of exploration and purchase by  
LEITH MARTIN a citizen of the United States

(Locator must insert either "a citizen of the United States," or "who has declared his intention to become a citizen of the United States")

the undersigned, on the 7 day of MAY, 1956

The length of this claim is 1500 feet  
and 1 claim 600 feet  
in a NE direction and  
900 feet in a SW direction from

the center of the discovery shaft, at which this notice is posted, lengthwise of the claim, together with  
300 feet in width on the surface grounds, on each side of the  
center of said claim. The general course of the lode deposit and premises is from the NE  
to the SW

The claim is situated and located in the LOUIS STARR Mining District, in  
Graham County, in the State of Arizona, about 1/2 mile  
in a Westerly direction from WEBBER PASS

The surface boundaries of the claim are marked upon the ground as follows: Beginning at

at a point in a NE direction 600 feet from  
the discovery shaft (at which this notice is posted), being in the center of the N  
end line of said claim; thence SE 300 feet to a CAIRN  
being the ENE corner of said claim; thence  
SW 1500 feet to CAIRN being at the  
SE corner of said claim; thence NW 300 feet  
to a CAIRN at the center of the S end of said claim;  
thence NW 300 feet to a CAIRN being at the  
SW corner of said claim; thence NE 1500 feet  
to a CAIRN at the NW corner of said claim;  
300 feet to the place of beginning.


Dated and posted on the grounds this 7 day of MAY, 1956

Leith Martin

STATE OF ARIZONA, County of GRAHAM ss.: Fee No. 2546

I hereby certify that the within instrument was filed and recorded at request of R. F. Robinson  
5/24/56 11:00 A.M. in Docket 40 Page 312 and indexed in Mines.

Witness my hand and official seal the day and year aforesaid.  
H. Lyle Grant By Ethel Sherman  
County Recorder. Deputy Recorder.



RECEIVED  
B.L.M. ARIZONA STATE OFFICE  
OCT 3 10 00 AM '79  
PHOENIX, ARIZONA

MAP FILED IN A MC 66892



SUPPLEMENTAL INFORMATION FORM

(B.L.M. ORGANIC ACT)

The name of this claim is DEBBIE RAE, which  
 is recorded in Docket 40 at page  
320 in the office of the Recorder  
 of GRAHAM County, Arizona.

The latest amendment of the aforesaid claim is the \_\_\_\_\_  
 \_\_\_\_\_ claim and recorded in \_\_\_\_\_  
 \_\_\_\_\_ at page \_\_\_\_\_.

The current owner is KENNECOTT COPPER CORPORATION, % MINE  
 ENGINEERING DEPARTMENT, whose address is Hayden, Arizona  
 85235.

This is a LODE claim which was  
 located on MARCH 8 in the year  
 of 1956.

This claim is situated in SE $\frac{1}{4}$  - SW $\frac{1}{4}$  - NW $\frac{1}{4}$ , NE $\frac{1}{4}$   
 of Section (s) 36 - 31 - 6, Township 6S - 5S,  
 Range 26E - 27E, G. & S. R. B. & M.

RECEIVED OFFICE  
 B.L.M. AZ STATE OFFICE  
 OCT 3 10 00 AM '79  
 PHOENIX, ARIZONA

# Notice Of Mining Location

## LODE CLAIM

TO ALL WHOM IT MAY CONCERN:

This Mining Claim, the name of which is the DEBBIE RAE  
Mining Claim, situate on lands belonging to the United States of America, and in which there are valuable mineral  
deposits, was entered upon and located for the purpose of exploration and purchase by R. F. ROBINSON  
A CITIZEN OF THE UNITED STATES

(Locator must insert either "a citizen of the United States," or "who has declared his intention to become a  
citizen of the United States")

the undersigned, on the 8<sup>th</sup> day of MARCH, 19 56

The length of this claim is 1500 feet

and I claim 1490 feet

in a SW direction and 10

feet in a NE direction from

the center of the discovery shaft, at which this notice is posted, lengthwise of the claim, together with 300

feet in width on the surface grounds, on each side of the

center of said claim. The general course of the lode deposit and premises is from the NE

to the SW

The claim is situated and located in the LONE STAR Mining District, in

GRAHAM County, in the State of Arizona, about 10 MILES

in a NE direction from SAFFORD ARIZONA

The surface boundaries of the claim are marked upon the ground as follows: Beginning at

at a point in a NE direction 10 feet from

the discovery shaft (at which this notice is posted), being in the center of the NE

end line of said claim; thence 300 feet to a POINT

, being the NE corner of said claim; thence

1500 feet to POINT being at the

SE corner of said claim; thence 300 feet

to a POINT at the center of the SW end of said claim;

thence 300 feet to a POINT being at the

SW corner of said claim; thence 1500 feet

to a POINT at the NW corner of said claim;

thence 300 feet to the place of beginning.

Noted and posted on the grounds this 8<sup>th</sup> day of MARCH, 19 56

Raymond F Robinson

STATE OF ARIZONA, County of GRAHAM ss.: Fee No. 2554

I hereby certify that the within instrument was filed and recorded at request of R. F. Robinson  
5/24/56 11:00 A.M. in Docket 40 Page 320 and indexed in Mines.

Witness my hand and official seal the day and year aforesaid.  
H. Lyle Grant By Ethel Sherman  
County Recorder. Deputy Recorder.

RECEIVED  
B.L.M. STATE OFFICE  
OCT 3 10 00 AM '79  
PHOENIX, ARIZONA

MAP FILED IN A MC 66892



SUPPLEMENTAL INFORMATION FORM

(B.L.M. ORGANIC ACT)

The name of this claim is C. FRY, which  
 is recorded in Docket 40 at page  
303 in the office of the Recorder  
 of GRAHAM County, Arizona.

The latest amendment of the aforesaid claim is the \_\_\_\_\_  
 \_\_\_\_\_ claim and recorded in \_\_\_\_\_  
 \_\_\_\_\_ at page \_\_\_\_\_.

The current owner is KENNECOTT COPPER CORPORATION, % MINE  
 ENGINEERING DEPARTMENT, whose address is Hayden, Arizona  
 85235.

This is a LODE claim which was  
 located on MAY 18 in the year  
 of 1956.

This claim is situated in NW $\frac{1}{4}$   
 of Section (s) 6, Township 6S,  
 Range 27E, G. & S. R. B. & M.

RECEIVED  
 B.L.M. AZ STATE OFFICE  
 OCT 3 10 00 AM '79  
 PHOENIX, ARIZONA



# Notice Of Mining Location

## LODE CLAIM

A MC 67581

TO ALL WHOM IT MAY CONCERN:

This Mining Claim, the name of which is the C. FRY  
Mining Claim, situate on lands belonging to the United States of America, and in which there are valuable mineral deposits, was entered upon and located for the purpose of exploration and purchase by KEITH MARTIN A CITIZIN OF THE UNITED STATES

(Locator must insert either "a citizen of the United States," or "who has declared his intention to become a citizen of the United States")

the undersigned, on the 18<sup>th</sup> day of MAY, 1956  
The length of this claim is 1,500 feet  
and 1 claim 900 feet  
in a NE direction and 600 feet in a SW direction from  
the center of the discovery shaft, at which this notice is posted, lengthwise of the claim, together with 300 feet in width on the surface grounds, on each side of the center of said claim. The general course of the lode deposit and premises is from the NE to the SW

The claim is situated and located in the LOVE STAR Mining District, in COCHISE County, in the State of Arizona, about 1/4 MILE in a SE direction from QUEBBER PEAK

The surface boundaries of the claim are marked upon the ground as follows: Beginning at

at a point in a NE direction 900 feet from the discovery shaft (at which this notice is posted), being in the center of the N end line of said claim; thence SE 300 feet to a corner, being the NE corner of said claim; thence SW 1500 feet to CAYEN being at the SE corner of said claim; thence NE 500 feet to a CAYEN at the center of the S end of said claim; thence NW 300 feet to a corner being at the SW corner of said claim; thence NE 1500 feet to a CAYEN at the NW corner of said claim; thence SE 300 feet to the place of beginning.

Dated and posted on the grounds this 18<sup>th</sup> day of MAY, 1956

Keith Martin  
John C. [unclear]

STATE OF ARIZONA, County of GRAHAM ss: Fee No. 2537 R. F. Robinson

I hereby certify that the within instrument was filed and recorded at request of 5-21-56 11:00 A.M. in Docket 40 Page 303 and indexed in Mines.

Witness my hand and official seal the day and year aforesaid.  
H. Lyle Grant County Recorder. By Ethel Sherman Deputy Recorder.

RECEIVED  
B.L.M. AZ STATE OFFICE  
OCT 3 10 00 AM '79  
PHOENIX, ARIZONA

MAP FILED IN A MC 66892



SUPPLEMENTAL INFORMATION FORM

(B.L.M. ORGANIC ACT)

The name of this claim is ELLIOT, which  
 is recorded in Docket 156 at page  
434 in the office of the Recorder  
 of GRAHAM County, Arizona.

The latest amendment of the aforesaid claim is the \_\_\_\_\_  
 \_\_\_\_\_ claim and recorded in \_\_\_\_\_  
 \_\_\_\_\_ at page \_\_\_\_\_.

The current owner is KENNECOTT COPPER CORPORATION, % MINE  
 ENGINEERING DEPARTMENT, whose address is Hayden, Arizona  
 85235.

This is a LODE claim which was  
 located on AUGUST 27 in the year  
 of 1970.

This claim is situated in R2 & NW<sup>1</sup>/<sub>4</sub>, SW<sup>1</sup>/<sub>4</sub>  
 of Section (s) 1 & 6, Township 6S,  
 Range 26E & 27E, G. & S. R. B. & M.

RECEIVED  
 B.L.M. AZ STATE OFFICE  
 OCT 3 10 00 AM '79  
 PHOENIX, ARIZONA

Notice of Mining ~~Claim~~

LODE CLAIM RELOCATION

TO ALL WHOM IT MAY CONCERN:

This Mining Claim, the name of which is the ELLIOT Mining Claim, situate on land belonging to the United States of America, and in which there are valuable mineral deposits, was entered upon and located for the purpose of exploration and purchase by

Kennecott Copper Corporation by Clyde McCroskey (Agent)  
(Loc. for small claims of the United States, or who has declared his intention to become a citizen of the United States.)

the undersigned, on the 27th day of August, 1970

The length of this claim is 1345 feet and 70 feet in a Southwesterly direction and 150 feet in a Northeasterly direction from the center of the discovery shaft, at which this notice is posted, lengthwise of the claim together with 150 feet in width of the surface grounds, on each side of the center of said claim. The general course of the lode deposit and premises is from the Southwest to the Northeast

The claim is situated and located in the Lone Star Mining District, in Graham county, in the State of Arizona, about 10 miles in a Northeasterly direction from Safford, Arizona

The surface boundaries of the claim are marked upon the ground as follows:

Beginning at a rock monument at a point in a Southwesterly direction 150 feet from the discovery shaft (at which this notice is posted), being in the center of the South end line of said claim; thence Northwesterly 150 feet to a iron post mkd. E-1 P-2 CR7-3 being the Southwest corner of said claim; thence Northeasterly 1345 feet to a iron post mkd. E-2 BR7-4 being at the Northwest corner of said claim; thence Southeasterly 150 feet to a rock monument at the center of the North end of this claim; thence Southeasterly 150 feet to a iron post mkd. E-3 1345 feet being at the Northeast corner of said claim; thence Southwesterly 150 feet to a iron post mkd. E-4 at the Southeast corner of said claim; thence Northwesterly 150 feet to the place of beginning.

Dated and posted on the ground this 27th day of August, 1970  
E. Jones & Son Witness  
Kennecott Copper Corporation  
By Clyde McCroskey locator(s)

STATE OF ARIZONA } ss. Fee No. 3663  
COUNTY OF GRAHAM

I hereby certify that the within instrument was filed and recorded at request of Kennecott Copper Corp.

Witness my hand and official seal the day and year aforesaid.  
H. LYLE GRANT County Recorder.  
By Lalia Rojas Deputy Recorder.

on 8-28-70 at 3:45 P. M. Docket 156  
Page 434

Fee ~~3.00~~  
\$2.00

Indexed	Photostat Compared	Blotted
---------	--------------------	---------

RECEIVED  
B.L.M. AT STATE OFFICE  
OCT 3 10 00 AM '70



# Notice Of Mining Location

## LODE CLAIM

TO ALL WHOM IT MAY CONCERN:

This Mining Claim, the name of which is the ELLIOT  
Mining Claim, situate on lands belonging to the United States of America, and in which there are valuable mineral  
deposits, was entered upon and located for the purpose of exploration and purchase by  
KEITH MARTIN, A CITIZEN OF THE UNITED STATES

(Locator must insert either "a citizen of the United States," or "who has declared his intention to become a  
citizen of the United States")

the undersigned, on the 18<sup>th</sup> day of MAY, 1956

The length of this claim is 1500 feet  
and 1 claim 1490 feet  
in a NE direction and  
10 feet in a SU direction from

the center of the discovery shaft, at which this notice is posted, lengthwise of the claim, together with  
322 feet in width on the surface grounds, on each side of the  
center of said claim. The general course of the lode deposit and premises is from the NE  
to the SW

The claim is situated and located in the LOUIS STARK Mining District, in  
GRAHAM County, in the State of Arizona, about 1 MILE  
in a S direction from WEBBER RAKE

The surface boundaries of the claim are marked upon the ground as follows: Beginning at

at a point in a NE direction 1490 feet from  
the discovery shaft (at which this notice is posted), being in the center of the N  
end line of said claim; thence SE 320 feet to a CORN  
being the NE corner of said claim; thence  
SW 1500 feet to CORN being at the  
SE corner of said claim; thence NW 320 feet  
to a CORN at the center of the S end of said claim;  
thence NW 320 feet to a CORN being at the  
SW corner of said claim; thence N 1500 feet  
to a CORN at the NW corner of said claim;  
thence SE 320 feet to the place of beginning.

Dated and posted on the grounds this 18<sup>th</sup> day of MAY, 1956

Keith Martin  
A John E. Cummings 10112355

STATE OF ARIZONA, County of GRAHAM ss.: Fee No. 2534

I hereby certify that the within instrument was filed and recorded at request of R. F. Robinson  
5-24-56 11:00 A.M. in Docket 40 Page 300 and indexed in Mines.

Witness my hand and official seal the day and year aforesaid.

H. Lyle Grant

County Recorder.

By Edel Sherman

Deputy Recorder.

RECEIVED  
B.L.M. AZ STATE OFFICE  
OCT 3 10 00 AM '79  
PHOENIX ARIZONA

A MC 66892

MAP FILED IN

SUPPLEMENTAL INFORMATION FORM

(B.L.M. ORGANIC ACT)

The name of this claim is HIGH RIDGE # 4, which  
is recorded in Docket 40 at page  
369 in the office of the Recorder  
of GRAHAM County, Arizona.

The latest amendment of the aforesaid claim is the \_\_\_\_\_  
claim and recorded in \_\_\_\_\_  
at page \_\_\_\_\_.

The current owner is KENNECOTT COPPER CORPORATION, % MINE  
ENGINEERING DEPARTMENT, whose address is Hayden, Arizona  
85235.

This is a LODE claim which was  
located on MARCH 3 in the year  
of 1956.

This claim is situated in NE<sup>1</sup>/<sub>4</sub>  
of Section (s) 1, Township 6S,  
Range 26E, G. & S. R. B. & M.

RECEIVED OFFICE  
B.L.M. AZ STATE  
OCT 3 10 00 AM '79  
PHOENIX, ARIZONA



A MC 67583

# Notice Of Mining Location

## LODE CLAIM

TO ALL WHOM IT MAY CONCERN:

This Mining Claim, the name of which is the High ridge H4  
Mining Claim, situate on lands belonging to the United States of America, and in which there are valuable mineral  
deposits, was entered upon and located for the purpose of exploration and purchase by R. F. Robinson  
a citizen of the United States

(Locator must insert either "a citizen of the United States," or "who has declared his intention to become a  
citizen of the United States")

the undersigned, on the 3rd day of March, 19 56

The length of this claim is 1500 feet  
and I claim 1460 feet  
in a NE direction and 40  
feet in a SW direction from

the center of the discovery shaft, at which this notice is posted, lengthwise of the claim, together with 300  
feet in width on the surface grounds, on each side of the  
center of said claim. The general course of the lode deposit and premises is from the NE

to the SW  
The claim is situated and located in the Lone Star Mining District, in  
Graham County, in the State of Arizona, about 10 miles  
in a NE direction from Safford ARIZONA

The surface boundaries of the claim are marked upon the ground as follows: Beginning at

at a point in a SW direction 40 feet from  
the discovery shaft (at which this notice is posted), being in the center of the SW  
end line of said claim; thence 300 NW feet to a POINT  
being the SW corner of said claim; thence  
1500 NE feet to POINT being at the  
NW corner of said claim; thence 300 SE feet  
to a POINT at the center of the NE end of said claim;  
thence 300 SE feet to a POINT being at the  
NE corner of said claim; thence 1500 SW feet  
to a POINT at the SE corner of said claim;

thence 300 NW feet to the place of beginning.

Dated and posted on the grounds this 3rd day of March, 19 56  
Raymond F. Robinson  
Sam R. Jager

STATE OF ARIZONA, County of GRAHAM ss.: Fee No. 2603

I hereby certify that the within instrument was filed and recorded at request of R. F. Robinson  
5/24/56 11:00 A.M. In Docket 40 Page 369 and indexed in Mines.

Witness my hand and official seal the day and year aforesaid.  
H. Lyle Grant County Recorder. By [Signature] Deputy Recorder.

OCT 3 10:00 AM '79  
RECEIVED OFFICE  
B.L.M. AZ STATE  
PHOENIX, ARIZONA

MAP FILED IN A MC 66892

SUPPLEMENTAL INFORMATION FORM

(B.L.M. ORGANIC ACT)

The name of this claim is HIGH RIDGE # 5, which  
is recorded in Docket 40 at page  
370 in the office of the Recorder  
of GRAHAM County, Arizona.

The latest amendment of the aforesaid claim is the \_\_\_\_\_  
claim and recorded in \_\_\_\_\_  
at page \_\_\_\_\_.

The current owner is KENNECOTT COPPER CORPORATION, % MINE  
ENGINEERING DEPARTMENT, whose address is Hayden, Arizona  
85235.

This is a LODE claim which was  
located on MARCH 3 in the year  
of 1956.

This claim is situated in NE $\frac{1}{4}$  & NW $\frac{1}{4}$   
of Section (s) 1 & 6, Township 6S,  
Range 26E & 27E, G. & S. R. B. & M.

RECEIVED OFFICE  
B.L.M. AZ STATE  
OCT 3 10 00 AM '79  
PHOENIX, ARIZONA



# Notice Of Mining Location

## LODE CLAIM

TO ALL WHOM IT MAY CONCERN:

This Mining Claim, the name of which is the High ridge #5  
Mining Claim, situate on lands belonging to the United States of America, and in which there are valuable mineral  
deposits, was entered upon and located for the purpose of exploration and purchase by R. F. Robinson  
a citizen of the United States. X

(Locator must insert either "a citizen of the United States," or "who has declared his intention to become a  
citizen of the United States")  
the undersigned, on the 3rd day of March, 1956

The length of this claim is 1500 feet  
and I claim 1460 feet  
in a NE direction and 40  
feet in a SW direction from

the center of the discovery shaft, at which this notice is posted, lengthwise of the claim, together with 300  
feet in width on the surface grounds, on each side of the  
center of said claim. The general course of the lode deposit and premises is from the NE  
to the SW

The claim is situated and located in the Lone Star Mining District, in  
Graham County, in the State of Arizona, about 10 miles  
in a NE direction from Sa Florida ARIZONA

The surface boundaries of the claim are marked upon the ground as follows: Beginning at

at a point in a SW direction 40 feet from  
the discovery shaft (at which this notice is posted), being in the center of the SW  
end line of said claim; thence 300 feet to a POINT  
being the SW corner of said claim; thence  
1500 feet to POINT being at the  
NW corner of said claim; thence 300 feet  
to a POINT at the center of the NE end of said claim;  
thence 300 feet to a POINT being at the  
NE corner of said claim; thence 1500 feet  
to a POINT at the SE corner of said claim;  
thence 300 feet to the place of beginning.

Dated and posted on the grounds this 3rd day of March, 1956

Raymond G. Robinson  
Walter R. Jager

STATE OF ARIZONA, County of GRAHAM ss.: Fee No. 2604

I hereby certify that the within instrument was filed and recorded at request of R. F. Robinson  
5/24/56 11:00 A.M. - in Docket 40 Page 370 and indexed in Mines.

Witness my hand and official seal the day and year aforesaid.

H. Lyle Grant  
County Recorder.

H. Lyle Grant  
Deputy Recorder.

RECEIVED  
B.L.M. AZ STATE OFFICE  
OCT 3 10 00 AM '79  
PHOENIX, ARIZONA

MAP FILED IN A MC 66892

SUPPLEMENTAL INFORMATION FORM

(B.L.M. ORGANIC ACT)

The name of this claim is HIGH RIDGE # 6, which  
 is recorded in Docket 40 at page  
371 in the office of the Recorder  
 of GRAHAM County, Arizona.

The latest amendment of the aforesaid claim is the \_\_\_\_\_  
 \_\_\_\_\_ claim and recorded in \_\_\_\_\_  
 \_\_\_\_\_ at page \_\_\_\_\_.

The current owner is KENNECOTT COPPER CORPORATION, % MINE  
 ENGINEERING DEPARTMENT, whose address is Hayden, Arizona  
 85235.

This is a LODE claim which was  
 located on MARCH 3 in the year  
 of 1956.

This claim is situated in NE $\frac{1}{4}$  & NW $\frac{1}{4}$   
 of Section (s) 1 & 6, Township 6S,  
 Range 26E & 27E, G. & S. R. B. & M.

RECEIVED OFFICE  
 B.L.M. AZ STATE  
 OCT 3 10 00 AM '79  
 PHOENIX, ARIZONA



A MC 67585

# Notice Of Mining Location

## LODE CLAIM

TO ALL WHOM IT MAY CONCERN:

This Mining Claim, the name of which is the High ridge #6  
Mining Claim, situate on lands belonging to the United States of America, and in which there are valuable mineral  
deposits, was entered upon and located for the purpose of exploration and purchase by R. F. Robinson  
a citizen of the United States X

(Locator must insert either "a citizen of the United States," or "who has declared his intention to become a  
citizen of the United States")  
the undersigned, on the 3rd day of March, 1956  
The length of this claim is 1500 feet  
and I claim 1460 feet  
in a NE direction and 40  
feet in a SW direction from  
the center of the discovery shaft, at which this notice is posted, lengthwise of the claim, together with 200  
feet in width on the surface grounds, on each side of the  
center of said claim. The general course of the lode deposit and premises is from the NE  
to the SW

The claim is situated and located in the Lone Star Mining District, in  
Graham County, in the State of Arizona, about 10 miles  
in a NE direction from Safford ARIZONA

The surface boundaries of the claim are marked upon the ground as follows: Beginning at

at a point in a SW direction 40 feet from  
the discovery shaft (at which this notice is posted), being in the center of the SW  
end line of said claim; thence 200 feet to a point  
being the SW corner of said claim; thence  
1500 feet to point being at the  
NW corner of said claim; thence 300 feet  
to a point at the center of the NE end of said claim;  
thence 300 feet to a point being at the  
NE corner of said claim; thence 1500 feet  
to a point at the SE corner of said claim;  
thence 300 feet to the place of beginning.

Dated and posted on the grounds this 3rd day of March, 1956  
Raymond G. Robinson  
Walter R. Jager

STATE OF ARIZONA, County of GRAHAM ss.: Fee No. 2605

I hereby certify that the within instrument was filed and recorded at request of R. F. Robinson  
5/24/56 11:00 A.M. in Docket 40 Page 371 and indexed in Mines.

Witness my hand and official seal the day and year aforesaid.  
H. Lyle Grant By H. Lyle Grant  
County Recorder. Deputy Recorder.

RECEIVED OFFICE  
B.L.M. AZ STATE  
OCT 3 10 00 AM '79  
PHOENIX, ARIZONA

MAP FILED IN A MC 66892

SUPPLEMENTAL INFORMATION FORM

(B.L.M. ORGANIC ACT)

The name of this claim is HIGH RIDGE # 7, which  
 is recorded in Docket 40 at page  
372 in the office of the Recorder  
 of GRAHAM County, Arizona.

The latest amendment of the aforesaid claim is the \_\_\_\_\_  
 \_\_\_\_\_ claim and recorded in \_\_\_\_\_  
 \_\_\_\_\_ at page \_\_\_\_\_.

The current owner is KENNECOTT COPPER CORPORATION, % MINE  
 ENGINEERING DEPARTMENT, whose address is Hayden, Arizona  
 85235.

This is a LODE claim which was  
 located on MARCH 3 in the year  
 of 1956.

This claim is situated in NW $\frac{1}{4}$   
 of Section (s) 6, Township 6S,  
 Range 27E, G. & S. R. B. & M.

RECEIVED OFFICE  
 B.L.M. AZ STATE  
 OCT 3 10 00 AM '79  
 PHOENIX, ARIZONA



# Notice Of Mining Location

## LODE CLAIM

TO ALL WHOM IT MAY CONCERN:

This Mining Claim, the name of which is the High ridge #7 Mining Claim, situate on lands belonging to the United States of America, and in which there are valuable mineral deposits, was entered upon and located for the purpose of exploration and purchase by R.F.R. Robinson a citizen of the United States X

(Locator must insert either "a citizen of the United States," or "who has declared his intention to become a citizen of the United States")

the undersigned, on the 3rd day of March, 1956

The length of this claim is 1500 feet

and I claim 1470 feet

in a NE direction and 30 feet in a SW direction from

the center of the discovery shaft, at which this notice is posted, lengthwise of the claim, together with 300 feet in width on the surface grounds, on each side of the

center of said claim. The general course of the lode deposit and premises is from the NW to the SW

The claim is situated and located in the Home Star Mining District, in Graham County, in the State of Arizona, about 1.8 miles in a NE direction from Safford Arizona

The surface boundaries of the claim are marked upon the ground as follows: Beginning at

at a point in a SW direction 30 feet from the discovery shaft (at which this notice is posted), being in the center of the SW end line of said claim; thence 300 feet to a point, being the SW corner of said claim; thence 1500 feet to point being at the NW corner of said claim; thence 300 feet to a point at the center of the NE end of said claim; thence 300 feet to a point being at the NE corner of said claim; thence 1500 feet to a point at the SE corner of said claim; thence 300 feet to the place of beginning.

Dated and posted on the grounds this 3rd day of March, 1956

R. F. Robinson  
John R. Yagle



STATE OF ARIZONA, County of GRAHAM ss.: Fee No. 2606

I hereby certify that the within instrument was filed and recorded at request of R. F. Robinson 5/24/56 11:00 A.M. in Docket 40 Page 372 and indexed in Mines.

Witness my hand and official seal the day and year aforesaid.

H. Lyle Grant By H. Lyle Grant  
County Recorder. Deputy Recorder.

RECEIVED OFFICE  
BLM - ARIZONA STATE OFFICE  
OCT 3 10 00 AM '79  
PHOENIX, ARIZONA

A MC 66892

FILED IN



SUPPLEMENTAL INFORMATION FORM

(B.L.M. ORGANIC ACT)

The name of this claim is W. INGE, which is recorded in Docket 40 at page 301 in the office of the Recorder of GRAHAM County, Arizona.

The latest amendment of the aforesaid claim is the W. INGE claim and recorded in Docket 87 at page 310.

The current owner is KENNECOTT COPPER CORPORATION, % MINE ENGINEERING DEPARTMENT, whose address is Hayden, Arizona 85235.

This is a LODE claim which was located on MAY 18 in the year of 1956.

This claim is situated in NW<sup>1</sup>/<sub>4</sub> of Section (s) 6, Township 6S, Range 27E, G. & S. R. B. & M.

RECEIVED OFFICE  
B.L.M. AZ STATE OFFICE  
OCT 3 10 00 AM '79  
PHOENIX, ARIZONA



AMENDED LOCATION NOTICE

A MC 67587

Know All Men By These Presents:

That KENNECOTT COPPER CORPORATION, the undersigned, has this 18th day of February, 1963, amended, located, and claimed, and by these presents does amend, locate, and claim, by right of the original discovery and this additional and amended location certificate on the W. INGE lode,

vein, ledge, or deposit, along with vein thereof, with all its dips, angles, and variations. The length of this claim is 1094 feet, and the Corporation claims 600 feet, in a S39°-52' W direction, and 494 feet in a N39°-52' E direction from the center of the discovery monument, at which this notice is posted, lengthwise of the claim, together with 300 feet in width of the surface grounds, on each side of the center of said claim. The general course of the lode deposit and premises is from the southwest to the northeast

The claim is situated and located in the Lone Star Mining District, in Graham County, State of Arizona, about 10 miles northeasterly direction from Safford, Arizona


The surface boundaries of the claim are marked upon the ground as follows: Beginning at corner No. 1, a rock monument, thence N51°W, 600 feet to corner No. 2, a rock monument, thence N39°52'E, 1094 feet to corner No. 3, a rock monument, thence S51°E, 600 feet to corner No. 4, a rock monument, thence S39°-52'W, 1094 feet to corner No. 1, the place of beginning.

All done under the provisions of Chapter Six, of Title XXXII, of the Revised Statutes of the United States, and of an Act of the General Assembly of Arizona, entitled "An Act to Codify and Revise the Laws of the Territory of Arizona," approved March 16th, 1901.

This is an Amended Location Notice of the W. INGE Mining Claim, located by Keith Martin on the 18th day of May, 1956, and recorded in book Docket 40 of Records of Mines, at page 301, in the office of the County Recorder of the aforesaid County of Graham to which reference is hereby made, the date of said recording being May 24, 1956

Dated and posted on the ground this 18th day of February, 1963

Kennecott Copper Corporation by Sam K. Smyth Fee No. 712



STATE OF ARIZONA, County of Graham, ss: I hereby certify that the within instrument was filed and recorded at request of Kennecott Copper Corp. 2-20-63 2:15 P.M. in Docket 87 Page 310 and indexed in Mines. Witness my hand and official seal the day and year aforesaid. H. Lyle Grant County Recorder. By Little Sherman Deputy Recorder.

RECEIVED OFFICE B.L.M. AT STATE PHOENIX, ARIZONA OCT 3 10 00 AM '79

# Notice Of Mining Location

## LODE CLAIM

A MC 67587

TO ALL WHOM IT MAY CONCERN:

This Mining Claim, the name of which is the W. INGE  
Mining Claim, situate on lands belonging to the United States of America, and in which there are valuable mineral  
deposits, was entered upon and located for the purpose of exploration and purchase by  
KEITH MARTIN, A CITIZEN OF THE UNITED STATES

(Locator must insert either "a citizen of the United States," or "who has declared his intention to become a  
citizen of the United States")  
the undersigned, on the 13<sup>th</sup> day of MAY, 1956

The length of this claim is 1500 feet  
and 1 claim 750 feet  
in a NE direction and  
750 feet in a SW direction from

the center of the discovery shaft, at which this notice is posted, lengthwise of the claim, together with  
300 feet in width on the surface grounds, on each side of the  
center of said claim. The general course of the lode deposit and premises is from the NE  
to the SW

The claim is situated and located in the LOVE STAKE Mining District, in  
County, in the State of Arizona, about 1/2 MILE  
in a SE direction from WEBB'S PEAK

The surface boundaries of the claim are marked upon the ground as follows: Beginning at

at a point in a NE direction 750 feet from  
the discovery shaft (at which this notice is posted), being in the center of the N  
end line of said claim; thence SE 300 feet to a CAIRN  
being the NE corner of said claim; thence  
SW 1500 feet to CAIRN being at the  
SE corner of said claim; thence NW 300 feet  
to a CAIRN at the center of the S end of said claim;  
thence NW 300 feet to a CAIRN being at the  
SW corner of said claim; thence NE 1500 feet  
to a CAIRN at the NW corner of said claim;  
thence SE 300 feet to the place of beginning.

Dated and posted on the grounds this 13<sup>th</sup> day of May, 1956

Keith Martin  
John E. Cunningham, WITNESS  
2535



STATE OF ARIZONA, County of GRAHAM ss.: Fee No. 2535

I hereby certify that the within instrument was filed and recorded at request of R. F. Robinson  
5-24-56 11:00 A.M. in Docket 40 Page 301 and indexed in Mines.

Witness my hand and official seal the day and year aforesaid.  
H. Lyle Grant By Edith Sherman  
County Recorder. Deputy Recorder.

Amended  
2-18-63  
OCT 3 10 00 AM '79  
RECEIVED OFFICE  
B.L.H. AZ STATE

A MC 66892

MAP FILED IN



SUPPLEMENTAL INFORMATION FORM

(B.L.M. ORGANIC ACT)

The name of this claim is LOW RIDGE NO. 5, which  
 is recorded in Docket 156 at page  
439 in the office of the Recorder  
 of GRAHAM County, Arizona.

The latest amendment of the aforesaid claim is the \_\_\_\_\_  
 \_\_\_\_\_ claim and recorded in \_\_\_\_\_  
 \_\_\_\_\_ at page \_\_\_\_\_.

The current owner is KENNECOTT COPPER CORPORATION, % MINE  
 ENGINEERING DEPARTMENT, whose address is Hayden, Arizona  
 85235.

This is a LODE claim which was  
 located on AUGUST 27 in the year  
 of 1970.

This claim is situated in SW<sup>1</sup>/<sub>4</sub>, SE<sup>1</sup>/<sub>4</sub>  
 of Section (s) 1, Township 6S,  
 Range 26E, G. & S. R. B. & M.

RECEIVED OFFICE  
 B.L.M. AZ STATE  
 OCT 3 10 00 AM '79  
 PHOENIX, ARIZONA

Notice of Mining ~~Location~~ RELOCATION  
LODE CLAIM

TO ALL WHOM IT MAY CONCERN:

This Mining Claim, the name of which is the Low Ridge No. 5  
Mining Claim, situate on land belonging to the United States of America, and in which there are valuable mineral deposits, was entered upon and located for the purpose of exploration and purchase by Kennecott Copper Corporation by Clyde McCroskey (Agent)

a citizen of the United States  
(Locator must insert either "A Citizen of the United States," or "Who has declared his intention to become a Citizen of the United States.")  
the undersigned, on the 27th day of August, 1970

The length of this claim is 1500 feet and we claim 50 feet in a Northeasterly direction and 1450 feet in a Southwesterly direction from the center of the discovery shaft, at which this notice is posted, lengthwise of the claim together with 300 feet in width of the surface grounds, on each side of the center of said claim. The general course of the lode deposit and premises is from the Northeast to the Southwest.

The claim is situated and located in the Lone Star Mining District, in Graham county, in the State of Arizona, about 10 miles in a Northeasterly direction from Safford, Arizona.

The surface boundaries of the claim are marked upon the ground as follows:  
Beginning at a rock monument

at a point in a Northeasterly direction 50 feet from the discovery shaft (at which this notice is posted), being in the center of the North

end line of said claim; thence Southeasterly 300 feet to a iron post

mkd. LR5-4 CR5-1 being the Northeast corner of said claim; thence Southwesterly 1500 feet to a iron post mkd. LR5-1 being at the South

Southeast corner of said claim; thence Northwesterly 300 feet to a rock monument at the center of the South end of this claim;

thence Northwesterly 300 feet to a iron post mkd. LR5-2, being at the Southwest

corner of said claim; thence Northeasterly 1500 feet to a iron post mkd. LR5-3 CR4-1 at the Northwest corner of said claim;

thence Southeasterly 300 feet to the place of beginning.

Dated and posted on the ground this 27th day of August, 1970.

C. James Egan Witness  
Clyde McCroskey Locator(s)  
Kennecott Copper Corporation

STATE OF ARIZONA }  
COUNTY OF Graham } ss. Fee No. 3668

I hereby certify that the within instrument was filed and recorded at request of Kennecott Copper Corporation

on 8-28-70 at 3:15 P.M., Docket 156  
Page 439

Witness my hand and official seal the day and year aforesaid.

H. LYLE GRANT  
County Recorder.

By Lelia Rojas  
Deputy Recorder.

Fee \$100  
\$2.00

Indexed	Photostat Compared	Blotted
---------	--------------------	---------

RECEIVED  
B.L.M. AZ STATE OFFICE  
OCT 3 10 00 AM '70



# Notice Of Mining Location

## LODE CLAIM

TO ALL WHOM IT MAY CONCERN:

This Mining Claim, the name of which is the LOW RIDGE No. 5  
Mining Claim, situate on lands belonging to the United States of America, and in which there are valuable mineral  
deposits, was entered upon and located for the purpose of exploration and purchase by  
KEITH MARTIN, A CITIZEN OF THE UNITED STATES

(Locator must insert either "a citizen of the United States," or "who has declared his intention to become a  
citizen of the United States")

the undersigned, on the FOURTH day of MARCH, 19 56  
The length of this claim is 1500 feet  
and I claim 1450 feet  
in a SW direction and  
50 feet in a NE direction from  
the center of the discovery shaft, at which this notice is posted, lengthwise of the claim, together with  
300 feet in width on the surface grounds, on each side of the  
center of said claim. The general course of the lode deposit and premises is from the NE  
to the SW

The claim is situated and located in the LONE STAR Mining District, in  
GRAHAM County, in the State of Arizona, about 1 1/2 MILES  
in a SW direction from WEBBER PEAK  
(N END LINE JOINS S END LINE OF CLEAR RIDGE No. 5  
NW SIDELINE JOINS SE SIDELINE OF LOW RIDGE No. 4.  
SE SIDELINE JOINS NW SIDELINE OF LOW RIDGE No. 6.)

The surface boundaries of the claim are marked upon the ground as follows: Beginning at

at a point in a NE direction 50 feet from  
the discovery shaft (at which this notice is posted), being in the center of the N  
end line of said claim; thence 300 SE feet to a POINT  
being the NE corner of said claim; thence  
SW 1500 feet to POINT being at the  
SE corner of said claim; thence 300 NW feet  
to a POINT at the center of the 5 end of said claim;  
thence 300 NW feet to a POINT being at the  
SW corner of said claim; thence 1500 NE feet  
to a POINT at the NW corner of said claim;  
thence 300 SE feet to the place of beginning.

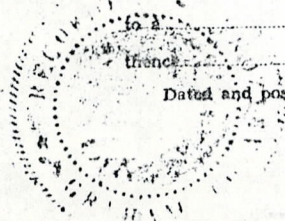
Dated and posted on the grounds this FOURTH day of MARCH, 19 56

Keith Martin  
John B. Cunningham WITNESS

STATE OF ARIZONA, County of GRAHAM ss.: Fee No. 2449

I hereby certify that the within instrument was filed and recorded at request of R. F. Robinson  
5/24/56 11:00 A.M. in Docket 40 Page 215 and indexed in Mines.

Witness my hand and official seal the day and year aforesaid.  
By H. Lyle Grant County Recorder. By H. Lyle Grant Deputy Recorder.



RECEIVED  
B.L.M. ARIZONA STATE OFFICE  
OCT 3 10 00 AM '79  
PHOENIX, ARIZONA

26899 CM A

FILED IN

SUPPLEMENTAL INFORMATION FORM

(B.L.M. ORGANIC ACT)

The name of this claim is LOW RIDGE NO. 6, which  
is recorded in Docket 156 at page  
440 in the office of the Recorder  
of GRAHAM County, Arizona.

The latest amendment of the aforesaid claim is the \_\_\_\_\_  
claim and recorded in \_\_\_\_\_  
at page \_\_\_\_\_.

The current owner is KENNECOTT COPPER CORPORATION, % MINE  
ENGINEERING DEPARTMENT, whose address is Hayden, Arizona  
85235.

This is a LODE claim which was  
located on AUGUST 27 in the year  
of 1970.

This claim is situated in SW<sup>1</sup>/<sub>4</sub>, SE<sup>1</sup>/<sub>4</sub>  
of Section (s) 1, Township 6S,  
Range 26E, G. & S. R. B. & M.

RECEIVED OFFICE  
B.L.M. AZ STATE  
OCT 3 10 00 AM '79  
PHOENIX, ARIZONA



Notice of Mining Location  
LODE CLAIM

RELOCATION

TO ALL WHOM IT MAY CONCERN:

This Mining Claim, the name of which is the Low Ridge No. 6  
Mining Claim, situate on land belonging to the United States of America, and in which there are valuable mineral deposits, was entered upon and located for the purpose of exploration and purchase by Kennecott Copper Corporation by Clyde McGroskey (Agent)  
a citizen of the United States

(Locator must insert either "A Citizen of the United States," or "Who has declared his intention to become a Citizen of the United States.")  
the undersigned, on the 27th day of August, 1970.

The length of this claim is 1500 feet and we claim 500 feet in a Northeasterly direction and 1000 feet in a Southwesterly direction from the center of the discovery ~~point~~ MONUMENT, at which this notice is posted, lengthwise of the claim together with 300 feet in width of the surface grounds, on each side of the center of said claim. The general course of the lode deposit and premises is from the Northeasterly to the Southwesterly.

The claim is situated and located in the Lone Star Mining District, in Graham county, in the State of Arizona, about 10 miles in a Northeasterly direction from Safford, Arizona.

The surface boundaries of the claim are marked upon the ground as follows:

Beginning at a rock monument

at a point in a Northeasterly direction 500 feet from the discovery ~~point~~ MONUMENT (at which this notice is posted), being in the center of the North

end line of said claim; thence Southeasterly 300 feet to a iron post mkd LR6-4 CR6-2, being the Northeast corner of said claim;

thence Southwesterly 1500 feet to a iron post mkd LR6-1, being at the Southeast corner of said claim; thence Northwesterly 300 feet

to a rock monument at the center of the South end of this claim; thence Northwesterly 300 feet to a iron post mkd LR6-2, being at the

Southwest corner of said claim; thence Northeasterly 1500 feet to a iron post mkd LR6-3 at the Northwest corner of said claim;

thence Southeasterly 300 feet to the place of beginning.

Dated and posted on the ground this 27th day of August, 1970.

E. James Gamm  
Witness

Kennecott Copper Corporation  
By Clyde McGroskey  
Locator(s)

STATE OF ARIZONA }  
COUNTY OF GRAHAM } ss. Fee No. 3669

I hereby certify that the within instrument was filed and recorded at request of Kennecott Copper Corporation

on 8-28-70 at 3:45 P.M., Docket 156

Page 440

Witness my hand and official seal the day and year aforesaid.

H. LYLE GRANT  
County Recorder.

By Lelia Rojas  
Deputy Recorder.

Fee ~~\$3.00~~  
\$2.00

Indexed	Photostat Compared	Blotted
---------	--------------------	---------

RECEIVED OFFICE  
B.L.M. AZ STATE  
OCT 3 10 00 AM '70  
PHOENIX, ARIZONA

# Notice Of Mining Location

## LODE CLAIM

TO ALL WHOM IT MAY CONCERN:

This Mining Claim, the name of which is the LOW RIDGE No. 6  
Mining Claim, situate on lands belonging to the United States of America, and in which there are valuable mineral deposits, was entered upon and located for the purpose of exploration and purchase by  
KEITH MARTIN, A CITIZEN OF THE UNITED STATES

(Locator must insert either "a citizen of the United States," or "who has declared his intention to become a citizen of the United States")

the undersigned, on the FOURTH day of MARCH, 1956  
The length of this claim is 1500 feet  
and I claim 1490 feet  
in a SW direction and  
10 feet in a NE direction from  
the center of the discovery shaft, at which this notice is posted, lengthwise of the claim, together with  
300 feet in width on the surface grounds, on each side of the  
center of said claim. The general course of the lode deposit and premises is from the NE  
to the SW

The claim is situated and located in the LONE STAR Mining District, in  
GRAHAM County, in the State of Arizona, about 1 1/4 MILES  
in a SW direction from


(NEED LINE JOINS S END LINE OF CLEAR RIDGE No. 6  
SE SIDE LINE JOINS NW SIDE LINE OF LOW RIDGE No. 7  
NW " " " SE " " " LOW RIDGE No 5)

The surface boundaries of the claim are marked upon the ground as follows: Beginning at

at a point in a NE direction 10 feet from  
the discovery shaft (at which this notice is posted), being in the center of the N  
end line of said claim; thence 300 SE feet to a POINT  
being the NE corner of said claim; thence  
SW 1500 feet to a POINT being at the  
SE corner of said claim; thence 300 NW feet  
to a POINT at the center of the S end of said claim;  
thence 300 NW feet to a POINT being at the  
SW corner of said claim; thence 1500 NE feet  
POINT at the NW corner of said claim;  
thence 300 SE feet to the place of beginning.

Dated and posted on the grounds this FOURTH day of MARCH, 1956

Keith Martin  
Alfred T. Stone, witness



STATE OF ARIZONA, County of GRAHAM ss.: Fee No. 2450

I hereby certify that the within instrument was filed and recorded at request of R. F. Robinson  
5/24/58 11:00 A.M. in Docket 40 Page 216 and indexed in Mines.

Witness my hand and official seal the day and year aforesaid.

H. Lyle Grant County Recorder. By [Signature] Deputy Recorder.

RECEIVED OFFICE  
B.L.M. AZ STATE OFFICE  
OCT 3 10 00 AM '79  
PHOENIX, ARIZONA

A MC 68892



SUPPLEMENTAL INFORMATION FORM

(B.L.M. ORGANIC ACT)

The name of this claim is LOW RIDGE NO. 7, which  
 is recorded in DOCKET 40 at page  
217 in the office of the Recorder  
 of GRAHAM County, Arizona.

The latest amendment of the aforesaid claim is the \_\_\_\_\_  
 \_\_\_\_\_ claim and recorded in \_\_\_\_\_  
 \_\_\_\_\_ at page \_\_\_\_\_.

The current owner is KENNECOTT COPPER CORPORATION, % MINE  
 ENGINEERING DEPARTMENT, whose address is Hayden, Arizona  
 85235.

This is a LODE claim which was  
 located on MARCH 4 in the year  
 of 1956.

This claim is situated in SE $\frac{1}{4}$   
 of Section (s) 1, Township 6S,  
 Range 26E, G. & S. R. B. & M.

RECEIVED OFFICE  
 B.L.M. AZ STATE  
 OCT 3 10 00 AM '79  
 PHOENIX, ARIZONA

# Notice Of Mining Location

## LODE CLAIM

A MC 67590

TO ALL WHOM IT MAY CONCERN:

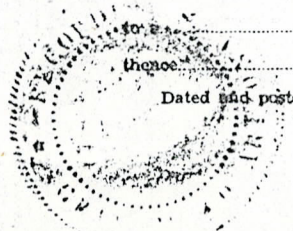
This Mining Claim, the name of which is the LOW RIDGE No. 7  
Mining Claim, situate on lands belonging to the United States of America, and in which there are valuable mineral deposits, was entered upon and located for the purpose of exploration and purchase by KEITH MARTIN, A CITIZEN OF THE UNITED STATES

(Locator must insert either "a citizen of the United States," or "who has declared his intention to become a citizen of the United States")  
the undersigned, on the FOURTH day of MARCH, 19 56  
The length of this claim is 1500 feet  
and I claim 1450 feet  
in a SW direction and  
50 feet in a NE direction from  
the center of the discovery shaft, at which this notice is posted, lengthwise of the claim, together with  
300 feet in width on the surface grounds, on each side of the  
center of said claim. The general course of the lode deposit and premises is from the NE  
to the SW

The claim is situated and located in the LOWE STAR 1 Mining District, in  
GRAHAM County, in the State of Arizona, about 1 1/4 MILES  
in a SW direction from WEBBER POOL  
(JOINS ON N END LINE THE S END LINE OF CLEAR RIDGE No 7  
JOINS ON NW SIDELINE THE SE SIDELINE OF LOW RIDGE No 6  
JOINS ON SE " " NW " " " " " NO. 8)

The surface boundaries of the claim are marked upon the ground as follows: Beginning at  
at a point in a NE direction 50 feet from  
the discovery shaft (at which this notice is posted), being in the center of the N  
end line of said claim; thence 300 SE feet to a POINT  
being the NE corner of said claim; thence  
1500 SW feet to a POINT being at the  
SE corner of said claim; thence 300 NW feet  
to a POINT at the center of the S end of said claim;  
thence 300 NW feet to a POINT being at the  
SW corner of said claim; thence 1500 NE feet  
to a POINT at the NW corner of said claim;  
thence 300 SE feet to the place of beginning.

Dated and posted on the grounds this FOURTH day of MARCH, 19 56



Keith Martin  
John G. Cunningham, witness

STATE OF ARIZONA, County of GRAHAM ss.: Fee No. 2451  
I hereby certify that the within instrument was filed and recorded at request of R. F. Robinson  
5/24/56 11:00 A.M. in Docket 40 Page 217 and indexed in Mines.  
Witness my hand and official seal the day and year aforesaid.  
H. Lyle Grant County Recorder. By [Signature] Deputy Recorder.

RECEIVED  
B.L.M. AZ STATE OFFICE  
OCT 3 10 00 AM '79  
PHOENIX, ARIZONA

A MC 66892



SUPPLEMENTAL INFORMATION FORM

(B.L.M. ORGANIC ACT)

The name of this claim is LOW RIDGE NO. 8, which  
 is recorded in docket 40 at page  
218 in the office of the Recorder  
 of GRAHAM County, Arizona.

The latest amendment of the aforesaid claim is the \_\_\_\_\_  
 \_\_\_\_\_ claim and recorded in \_\_\_\_\_  
 \_\_\_\_\_ at page \_\_\_\_\_.

The current owner is KENNECOTT COPPER CORPORATION, % MINE  
 ENGINEERING DEPARTMENT, whose address is Hayden, Arizona  
 85235.

This is a LODE claim which was  
 located on MARCH 4 in the year  
 of 1956.

This claim is situated in SE $\frac{1}{4}$  & NE $\frac{1}{4}$   
 of Section (s) 1 & 12, Township 6S,  
 Range 26E, G. & S. R. B. & M.

RECEIVED OFFICE  
 B.L.M. AZ STATE OFFICE  
 OCT 3 10 00 AM '79  
 PHOENIX, ARIZONA



# Notice Of Mining Location

## LODE CLAIM

TO ALL WHOM IT MAY CONCERN:

This Mining Claim, the name of which is the LOW RIDGE No. 8  
Mining Claim, situate on lands belonging to the United States of America, and in which there are valuable mineral  
deposits, was entered upon and located for the purpose of exploration and purchase by  
KEITH MARTIN, A CITIZEN OF THE UNITED STATES

(Locator must insert either "a citizen of the United States," or "who has declared his intention to become a  
citizen of the United States")

the undersigned, on the Fourth day of November, 1956

The length of this claim is 1500 feet  
and I claim 1450 feet  
in a SW direction and  
50 feet in a NE direction from

the center of the discovery shaft, at which this notice is posted, lengthwise of the claim, together with  
300 feet in width on the surface grounds, on each side of the  
center of said claim. The general course of the lode deposit and premises is from the NE  
to the SW

The claim is situated and located in the LOWR STAR DISTRICT Mining District, in  
COCHISE County, in the State of Arizona, about 1/4 miles  
in a SW direction from WESTSIDE PARK  
(N END LINE JOINS SOUTH END LINE OF CLEAR RIDGE NO. 8  
NW SIDELINE " SE SIDELINE OF LOW RIDGE NO. 7)

The surface boundaries of the claim are marked upon the ground as follows: Beginning at

at a point in a NE direction 50 feet from  
the discovery shaft (at which this notice is posted), being in the center of the N  
end line of said claim; thence 300 SE feet to a POINT  
being the NE corner of said claim; thence  
SW 1500 feet to a POINT being at the  
SE corner of said claim; thence 300 NW feet  
to a POINT at the center of the S end of said claim;  
thence 300 NW feet to a POINT being at the  
SW corner of said claim; thence 1500 NE feet  
to a POINT at the NW corner of said claim;  
thence 300 SE feet to the place of beginning.

Dated and posted on the grounds this Fourth day of MARCH, 1956

Keith Martin  
H. Lyle Grant


STATE OF ARIZONA, County of COCHISE ss.: Fee No. 2452

I hereby certify that the within instrument was filed and recorded at request of R. P. Robinson  
5/11/56 11:00 A.M. in Docket 40 Page 218 and indexed in Mine

Witness my hand and official seal the day and year aforesaid.  
H. Lyle Grant By H. Lyle Grant  
County Recorder. Deputy Recorder.

MAP FILED IN 66892 A MC

Records appear  
Serial No. 5-27-58



RECEIVED  
B.L.M. STATE OFFICE  
OCT 3 10 00 AM '79  
PHOENIX, ARIZONA



SUPPLEMENTAL INFORMATION FORM

(B.L.M. ORGANIC ACT)

The name of this claim is           PLOUGH          , which  
is recorded in           docket 40           at page  
          298           in the office of the Recorder  
of           GRAHAM           County, Arizona.

The latest amendment of the aforesaid claim is the             
           claim and recorded in             
           at page           .

The current owner is KENNECOTT COPPER CORPORATION, % MINE  
ENGINEERING DEPARTMENT, whose address is Hayden, Arizona  
85235.

This is a           LODE           claim which was  
located on           MAY 18           in the year  
of           1956          .

This claim is situated in           SE<sup>1</sup>/<sub>4</sub> - SW<sup>1</sup>/<sub>4</sub> & W<sup>1</sup>/<sub>2</sub>            
of Section (s)           1 & 6          , Township           6S          ,  
Range           26E & 27E          , G. & S. R. B. & M.

RECEIVED OFFICE  
B.L.M. AZ STATE  
OCT 3 10 00 AM '79  
PHOENIX, ARIZONA



# Notice Of Mining Location

## LODE CLAIM

TO ALL WHOM IT MAY CONCERN:

This Mining Claim, the name of which is the FLOUGH  
Mining Claim, situate on lands belonging to the United States of America, and in which there are valuable mineral  
deposits, was entered upon and located for the purpose of exploration and purchase by  
KEITH MARTIN, A CITIZEN OF THE UNITED STATES

(Locator must insert either "a citizen of the United States," or "who has declared his intention to become a  
citizen of the United States")

the undersigned, on the 18<sup>th</sup> day of MAY, 1956

The length of this claim is 1500 feet  
and 1 claim 1490 feet

in a NE direction and  
10 feet in a SW direction from

the center of the discovery shaft, at which this notice is posted, lengthwise of the claim, together with  
300 feet in width on the surface grounds, on each side of the

center of said claim. The general course of the lode deposit and premises is from the NE  
to the SW

The claim is situated and located in the LONE STAR Mining District, in  
GRAHAM County, in the State of Arizona, about 1 MILE  
in a S direction from WEBBER PEAK

The surface boundaries of the claim are marked upon the ground as follows: Beginning at

at a point in a NE direction 1490 feet from

the discovery shaft (at which this notice is posted), being in the center of the N

end line of said claim; thence SE 300 feet to a CAIRN  
being the NE corner of said claim; thence

SW 1500 feet to CAIRN being at the  
SE corner of said claim; thence NW 300 feet

to a CAIRN at the center of the S end of said claim;

thence NW 300 feet to a CAIRN being at the  
SW corner of said claim; thence NE 1500 feet

to a CAIRN at the NW corner of said claim;  
thence SE 300 feet to the place of beginning.

Dated and posted on the grounds this 18<sup>th</sup> day of May, 1956

Keith Martin

W. C. ...  
2532


STATE OF ARIZONA, County of GRAHAM ss.: Fee No. 2532

I hereby certify that the within instrument was filed and recorded at request of R. F. Robinson  
5-24-56 11:00 A.M. in Docket 40 Page 298 and indexed in Mines.

Witness my hand and official seal the day and year aforesaid.  
H. Lyle Grant By Ethel Sherman  
County Recorder. Deputy Recorder.

A MC 66892

RECEIVED  
BLM. AZ STATE OFFICE  
OCT 3 10 00 AM '79  
PHOENIX ARIZONA





SUPPLEMENTAL INFORMATION FORM

(B.L.M. ORGANIC ACT)

The name of this claim is SEAN O'CASEY, which  
 is recorded in docket 40 at page  
304 in the office of the Recorder  
 of GRAHAM County, Arizona.

The latest amendment of the aforesaid claim is the \_\_\_\_\_  
 \_\_\_\_\_ claim and recorded in \_\_\_\_\_  
 \_\_\_\_\_ at page \_\_\_\_\_.

The current owner is KENNECOTT COPPER CORPORATION, % MINE  
 ENGINEERING DEPARTMENT, whose address is Hayden, Arizona  
 85235.

This is a LODE claim which was  
 located on MAY 7 in the year  
 of 1956.

This claim is situated in NW NW $\frac{1}{4}$   
 of Section (s) 6, Township 6S,  
 Range 27E, G. & S. R. B. & M.

RECEIVED  
 B.L.M. AZ STATE OFFICE  
 OCT 3 10 00 AM '79  
 PHOENIX, ARIZONA

# Notice Of Mining Location

## LODE CLAIM

TO ALL WHOM IT MAY CONCERN:

This Mining Claim, the name of which is the SEAN O'CASEY

Mining Claim, situate on lands belonging to the United States of America, and in which there are valuable mineral deposits, was entered upon and located for the purpose of exploration and purchase by

KEITH MARTIN, A CITIZEN OF THE UNITED STATES

(Locator must insert either "a citizen of the United States," or "who has declared his intention to become a citizen of the United States")

the undersigned, on the 7 day of MAY, 19 56

The length of this claim is 1500 feet

and 1 claim 750 feet

in a SW direction and 750

feet in a NE direction from

the center of the discovery shaft, at which this notice is posted, lengthwise of the claim, together with

300 feet in width on the surface grounds, on each side of the

center of said claim. The general course of the lode deposit and premises is from the NE

to the SW

The claim is situated and located in the LOWE STAKE Mining District, in

ORAVAL County, in the State of Arizona, about 1/4 MILE

in a SE direction from WELDON PAV.

The surface boundaries of the claim are marked upon the ground as follows: Beginning at

at a point in a NE direction 750 feet from

the discovery shaft (at which this notice is posted), being in the center of the N

end line of said claim; thence SE 300 feet to a CAIRN

, being the SE corner of said claim; thence

SW 1500 feet to CAIRN being at the

SW corner of said claim; thence NW 300 feet

to a CAIRN at the center of the S end of said claim;

thence NW 300 feet to a CAIRN being at the


SW corner of said claim; thence NE 1500 feet

to a CAIRN at the NW corner of said claim;

thence SE 300 feet to the place of beginning.

Dated and posted on the grounds this 7 day of MAY, 19 56

*Keith Martin*  
*R. F. Robinson*



STATE OF ARIZONA, County of GRAHAM ss.: Fee No. 2538

I hereby certify that the within instrument was filed and recorded at request of R. F. Robinson

5-24-56 11:00 A.M. in Docket 40 Page 304 and indexed in Mines.

Witness my hand and official seal the day and year aforesaid.

H. Lyle Grant

County Recorder.

By Belle Sherman

Deputy Recorder.

RECEIVED  
B.L.M. ARIZONA STATE OFFICE  
OCT 3 10 00 AM '79  
HOOPER, ARIZONA

MAP FILED IN A MC 66892



SUPPLEMENTAL INFORMATION FORM

(B.L.M. ORGANIC ACT)

The name of this claim is STARS, which  
 is recorded in Docket 40 at page  
299 in the office of the Recorder  
 of GRAHAM County, Arizona.

The latest amendment of the aforesaid claim is the \_\_\_\_\_  
STARS claim and recorded in \_\_\_\_\_  
Docket 87 at page 308.

The current owner is KENNECOTT COPPER CORPORATION, % MINE  
 ENGINEERING DEPARTMENT, whose address is Hayden, Arizona  
 85235.

This is a LODE claim which was  
 located on MAY 18 in the year  
 of 1956.

This claim is situated in NE $\frac{1}{4}$   
 of Section (s) 1, Township 6S,  
 Range 26E, G. & S. R. B. & M.

RECEIVED  
 B.L.M. AZ STATE OFFICE  
 OCT 3 10 00 AM '79  
 PHOENIX, ARIZONA

A MC

67594

Know All Men By These Presents:

That KENNECOTT COPPER CORPORATION, the undersigned, has this 18<sup>th</sup> day of February, 1963, amended, located, and claimed, and by these presents does amend, locate, and claim, by right of the original discovery and this additional and amended location certificate on the.....

STARS lode, vein, ledge, or deposit, along with vein thereof, with all its dips, angles, and variations.

The length of this claim is 973 feet, and the Corporation claims 553 feet, in a north 11°-52' east direction, and 420 feet in a S 11°-52' W direction from the center of the discovery monument, at which this notice is posted, lengthwise of the claim, together with about 224 feet in width of the surface grounds, on each side of the center of said claim. The general course of the lode deposit and premises is from the south to the north.

The claim is situated and located in the Lone Star Mining District, in Graham County, State of Arizona, about 10 miles in a northeasterly direction from Safford, Arizona.


The surface boundaries of the claim are marked upon the ground as follows:  
Beginning at corner No. 1, a rock monument, thence N 80°-53' W., 448 feet  
to corner No. 2, a rock monument, thence N 11°-52' E., 973 feet  
to corner No. 3, a rock monument, thence S 80°-53' E., 448 feet  
to corner No. 4, a rock monument, thence S 11°-52' W., 973 feet  
to corner No. 1, the place of beginning.

All done under the provisions of Chapter Six, of Title XXXII, of the Revised Statutes of the United States, and of an Act of the General Assembly of Arizona, entitled "An Act to Codify and Revise the Laws of the Territory of Arizona," approved March 16th, 1901.

This is an Amended Location Notice of the STARS Mining Claim, located by Keith Martin on the 18<sup>th</sup> day of May, 1956, and recorded in book Docket 40 of Records of Mines, at page 299, in the office of the County Recorder of the aforesaid County of Graham to which reference is hereby made, the date of said recording being May 24, 1956.

Dated and posted on the ground this 18<sup>th</sup> day of February, 1963.

Kennecott Copper Corporation  
by Sam R. Smyth  
Fee No. 710



STATE OF ARIZONA, County of Graham, ss:  
I hereby certify that the within instrument was filed and recorded at request of Kennecott Copper Corp. 2-20-63 2:15 P.M. in Docket 87 Page 308 and Indexed in Mines.  
Witness my hand and official seal the day and year aforesaid.  
H. Eyle Grant By Etzel Sherman  
County Recorder. Deputy Recorder.

RECEIVED  
B.L.M. AZ STATE OFFICE  
PHOENIX, ARIZONA  
OCT 3 10 00 AM '79



EXCISE

# Notice Of Mining Location

## LODE CLAIM

TO ALL WHOM IT MAY CONCERN:

This Mining Claim, the name of which is the STARS  
Mining Claim, situate on lands belonging to the United States of America, and in which there are valuable mineral  
deposits, was entered upon and located for the purpose of exploration and purchase by  
KETH MITCHELL, A CITIZEN OF THE UNITED STATES

(Locator must insert either "a citizen of the United States," or "who has declared his intention to become a  
citizen of the United States")

the undersigned, on the 15<sup>th</sup> day of Nov, 1956

The length of this claim is 1500 feet  
and 1 claim 500 feet

in a SW direction and  
1000 feet in a N<sup>e</sup> direction from

the center of the discovery shaft, at which this notice is posted, lengthwise of the claim, together with  
300 feet in width on the surface grounds, on each side of the

center of said claim. The general course of the lode deposit and premises is from the N<sup>e</sup>  
to the SW

The claim is situated and located in the LOUIS STARR Mining District, in  
GRAHAM County, in the State of Arizona, about 1 mile  
in a S direction from WINDYBUSH PEAK


*Amended  
2/18/63*

The surface boundaries of the claim are marked upon the ground as follows: Beginning at

at a point in a N<sup>e</sup> direction 200 feet from  
the discovery shaft (at which this notice is posted), being in the center of the N  
end line of said claim; thence S<sup>e</sup> 300 feet to a CORN  
being the N<sup>e</sup> corner of said claim; thence  
SW 1500 feet to CORN being at the  
S<sup>e</sup> corner of said claim; thence NW 300 feet  
to a CORN at the center of the S end of said claim;  
thence NW 300 feet to a CORN being at the  
SW corner of said claim; thence N<sup>e</sup> 1500 feet  
to a CORN at the NW corner of said claim;  
thence S<sup>e</sup> 300 feet to the place of beginning.

Dated and posted on the grounds this 15<sup>th</sup> day of Nov, 1956

Keth Mitchell  
John E. Cunningham, WITNESS



STATE OF ARIZONA, County of GRAHAM ss: Fee No. 2533

I hereby certify that the within instrument was filed and recorded at request of R. F. Robinson  
5-24-56 11:00 A.M. in Docket 40 Page 299 and indexed in Mines.

Witness my hand and official seal the day and year aforesaid.  
By H. Lyle Grant Edell Sherman  
County Recorder. Deputy Recorder.

A MC 66899 CM A

A MC 67594

RECEIVED  
BLM, AZ STATE OFFICE  
PHOENIX, ARIZONA  
3 11 00 AM '79



SUPPLEMENTAL INFORMATION FORM

(B.L.M. ORGANIC ACT)

The name of this claim is T. WILLIAMS, which  
is recorded in Docket 40 at page  
302 in the office of the Recorder  
of GRAHAM County, Arizona.

The latest amendment of the aforesaid claim is the \_\_\_\_\_  
claim and recorded in \_\_\_\_\_  
at page \_\_\_\_\_.

The current owner is KENNECOTT COPPER CORPORATION, % MINE  
ENGINEERING DEPARTMENT, whose address is Hayden, Arizona  
85235.

This is a LODE claim which was  
located on MAY 18 in the year  
of 1956.

This claim is situated in NW $\frac{1}{4}$   
of Section (s) 6, Township 6S,  
Range 27E, G. & S. R. B. & M.

RECEIVED  
B.L.M. AZ STATE OFFICE  
OCT 3 10 00 AM '79  
PHOENIX, ARIZONA



# Notice Of Mining Location

## LODE CLAIM

TO ALL WHOM IT MAY CONCERN:

This Mining Claim, the name of which is the T. WILLIAMS

Mining Claim, situate on lands belonging to the United States of America, and in which there are valuable mineral deposits, was entered upon and located for the purpose of exploration and purchase by

Keith Williams a citizen of the United States

(Locator must insert either "a citizen of the United States," or "who has declared his intention to become a citizen of the United States")

the undersigned, on the 15<sup>th</sup> day of ALY, 1956

The length of this claim is 1500 feet and 1 claim 1100 feet

in a NE direction and

400 feet in a SW direction from

the center of the discovery shaft, at which this notice is posted, lengthwise of the claim, together with

300 feet in width on the surface grounds, on each side of the

center of said claim. The general course of the lode deposit and premises is from the NE

to the SW

The claim is situated and located in the LODGE POLE Mining District, in

GRAHAM County, in the State of Arizona, about 1/2 mile

in a SE direction from WELLSIDE PEAK

The surface boundaries of the claim are marked upon the ground as follows: Beginning at

at a point in a NE direction 1100 feet from

the discovery shaft (at which this notice is posted), being in the center of the N

end line of said claim; thence SE 300 feet to a CORN

corner of said claim; thence SW 1500

feet to CORN being at the

SE corner of said claim; thence NW 300 feet

to a CORN at the center of the S end of said claim;

thence NW 300 feet to a CORN being at the

SW corner of said claim; thence NE 1500 feet

to a CORN at the NW corner of said claim;

thence SE 300 feet to the place of beginning.

Dated and posted on the grounds this 15<sup>th</sup> day of ALY, 1956

Keith Williams  
Johann C. Conroy, WITNESS

STATE OF ARIZONA, County of GRAHAM ss.: Fee No. 2536

I hereby certify that the within instrument was filed and recorded at request of R. F. Robinson

5-24-56 11:00 A.M. in Docket 40 Page 302 and indexed in Mines.

Witness my hand and official seal the day and year aforesaid.

H. Lyle Grant By: Bethel Sherman

County Recorder.


Deputy Recorder.

A MC 66892

MAP FILED IN

RECEIVED  
BLM. STATE OFFICE  
OCT 3 10 00 AM '79  
PHOENIX, ARIZONA





67596 ep

10-11-88 11:15 A.M.  
STATE OF ARIZONA, County of Graham, ss Fee \$ 9.00 No. 4156  
I hereby certify that the within instrument was filed and recorded at  
request of: Phelps Dodge Corp  
In Docket No. 410 Page 469-70 and indexed in Mining  
Witness my hand and official seal the day and year aforesaid,  
SHIRLEY ANGLE  
COUNTY RECORDER BY [Signature] Deputy

ARIZONA  
AMENDED NOTICE OF LOCATION  
(Lode Claim)

Notice is hereby given that Phelps Dodge Corporation, whose mailing address in P. O. Box 187, Morenci, AZ 85540, by its undersigned agent, makes this amended location of the A-1 A lode mining claim in the Lone Star Mining District, County of Graham, State of Arizona.

The general course of the claim is from East to West and said claim is located within the SW Quarter of Section 12 and the SE Quarter of Section 11, Township 6 South, Range 26 East, Gila and Salt River Meridian, Arizona.

This Notice is posted upon a location monument on the centerline of the claim, said monument being located approximately 524.43 feet North and 215.52 feet West from the SW corner of Section 12, Township 6 South, Range 26 East, G&SRM, Arizona. This claim is 1500 feet in length, running 5 feet in a westerly direction and 1495 feet in an easterly direction from said location monument and 600 feet in width (300 feet on either side of the centerline of the claim), forming a claim in the shape of a parallelogram.

Starting at the location monument, thence S89°15'00"W 5.00 feet to the West center end of the claim, thence N 0°30'00"E 285.00 feet to the NW corner, thence N89°15'00"E 1475.00 feet, to the NE corner, thence S 0°30'00"W 285.00 feet to the East center end, thence S 0°30'00"W 286.00 feet to the SE corner, thence S89°15'00"W 1475.00 feet to the SW corner, thence N 0°30'00"E 286.00 feet to the West center end.

The location monument is in Section 11, Township 6 South, Range 26 East, G&SRM, Graham County, Arizona.

The undersigned claims the ground as depicted on the attached map or sketch.

This claim has been monumented in accordance with State and Federal law.

The original location notice and earlier amended location notice(s), if any, are recorded in the Official Records of Graham County, Arizona, and are filed with the Bureau of Land Management Department of Interior, as follows:

Name of Claim	Recorded			BLM Serial Number
	Date	Doc	Page	
A-1	6/28/1956	41	242	AMC 67596
A-1	5/23/1962	83	132	AMC 67596

This amended location is made for the purposes of adjusting the boundaries of said claim and correcting any defects which may exist in the original location or the record thereof, hereby waiving no rights acquired under and by virtue of said original location.

Amended, dated and posed on the ground this 9th day of August, 1988. Time: 1:09 PM.

PHELPS DODGE CORPORATION  
Owner

By [Signature]  
Agent

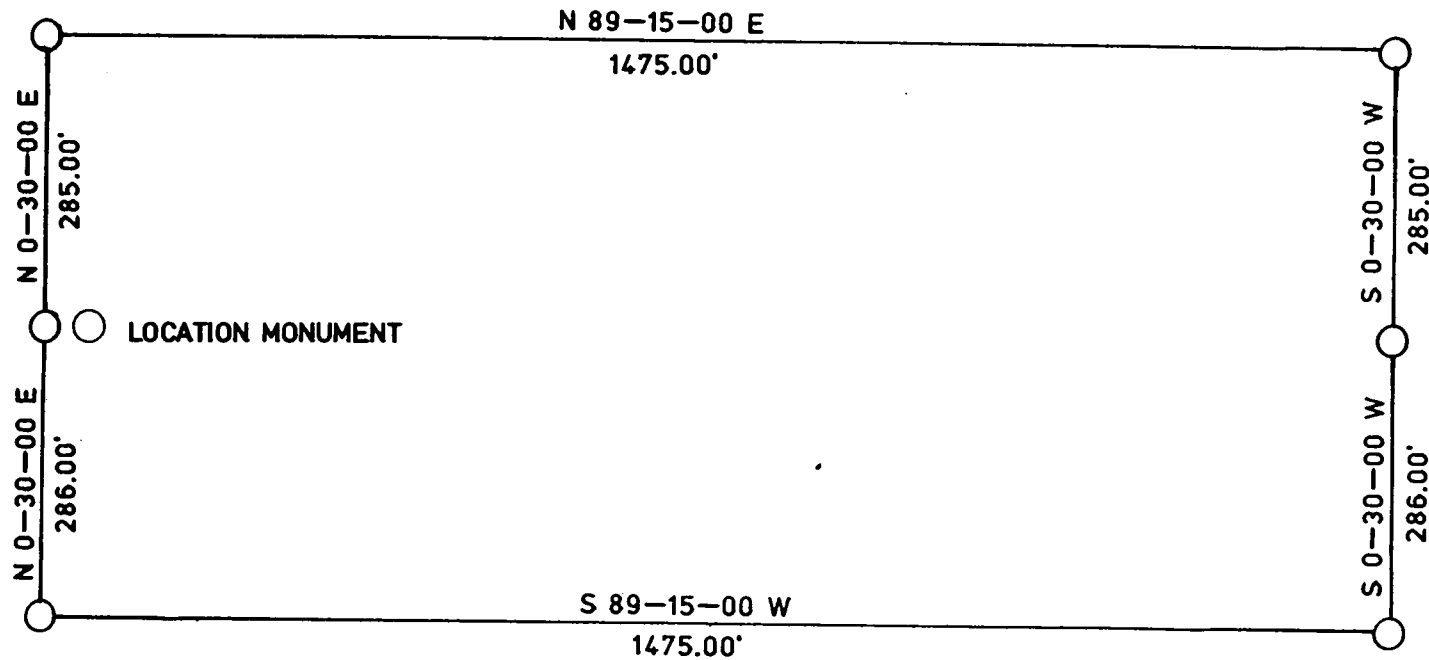
[Signature]  
Witness

RECEIVED  
B.L.M. AZ STATE OFFICE  
OCT 13 1988  
7:45 A.M.  
PHOENIX, ARIZONA

DOCKET 410 PAGE 469

ENTERED IN COMPUTER  
10-18-88  
ep





410 PAGE 470

LOCATION MONUMENT LOCATED APPROXIMATELY 524.43 FEET NORTH AND 215.52 FEET WEST FROM THE SWC CORNER OF SEC. 12, T 6 S, R 26 E, G&SRM, GRAHAM COUNTY, ARIZONA.

THE LOCATION MONUMENT, CENTER END MONUMENTS AND CORNER MONUMENTS ARE MARKED 2"X2"X5' WOODEN POSTS.

RECEIVED  
B.L.M. AZ STATE OFFICE

OCT 13 1988

7:45 A.M.  
PHOENIX, ARIZONA

TITLE  
A-1A  
LODE CLAIM  
AMENDED NOTICE OF LOCATION



Drawn by:  
Scale: NONE Date:  
No.

SUPPLEMENTAL INFORMATION FORM

(B.L.M. ORGANIC ACT)

The name of this claim is A-1, which  
 is recorded in Docket 41 at page  
242 in the office of the Recorder  
 of Graham County, Arizona.

The latest amendment of the aforesaid claim is the \_\_\_\_\_  
A-1 claim and recorded in \_\_\_\_\_  
Docket 83 at page 132.

The current owner is KENNECOTT COPPER CORPORATION, % MINE  
 ENGINEERING DEPARTMENT, whose address is Hayden, Arizona  
 85235.

This is a \_\_\_\_\_ Lode \_\_\_\_\_ claim which was  
 located on April 10 in the year  
 of 1962.

This claim is situated in SE $\frac{1}{4}$  & SW $\frac{1}{4}$   
 of Section (s) 11 & 12, Township 6S,  
 Range 26E, G. & S. R. B. & M.

RECEIVED  
 B.L.M. AZ STATE OFFICE  
 PHOENIX, ARIZONA  
 OCT 3 10 00 AM '79



AMENDED LOCATION NOTICE

Know All Men By These Presents:

That the Kennecott Copper Corporation, the undersigned, has this 10th day of April, 1962, amended, located, and claimed, and by these presents does amend, locate, and claim, by right of the original discovery and this additional and amended location certificate on the

A-1 lode, vein, ledge, or deposit, along with vein thereof, with all its dips, angles, and variations.

The length of this claim is 1500 feet, and the Corporation's claims 515 feet, in a easterly direction, and 985 feet in a westerly direction from the center of the discovery monument at which this notice is posted, lengthwise of the claim, together with 300 feet in width of the surface grounds, on each side of the center of said claim. The general course of the lode deposit and premises is from the east to the west

The claim is situated and located in the Lone Star Mining District, in Graham County, State of Arizona, about 10 miles in a northeasterly direction from Safford, Arizona

The surface boundaries of the claim are marked upon the ground as follows:

Beginning at corner No. 1, marked by a mound of stones, thence northerly 600 feet

to corner No. 2, marked by a mound of stones, thence easterly 1500 feet

to corner No. 3, marked by a monument of stones, thence southerly 600 feet

to corner No. 4, marked a monument of stones, thence westerly 1500 feet

to corner No. 1, the place of beginning.

All done under the provisions of Chapter Six, of Title XXXII, of the Revised Statutes of the United States, and of an Act of the General Assembly of Arizona, entitled "An Act to Codify and Revise the Laws of the Territory of Arizona," approved March 16th, 1901.

This is an Amended Location Notice of the A-1 Mining Claim, located by Alfred T. Stone on the 25th day of May, 1956, and recorded in book 41 of Records of Mines, at page 242, in the office of the County Recorder of the aforesaid County of Graham to which reference is hereby made, the date of said recording being June 28, 1956

Dated and posted on the ground this 10th day of April, 1962 Kennecott Copper Corp.

by Sam H. Smyth

STATE OF ARIZONA, County of Graham, ss:

Fee No. 1876

I hereby certify that the within instrument was filed and recorded at request of Kennecott Copper Corp.

5-23-62 3:00 P.M. in Docket 83 Page 132 and indexed in Mines.

Witness my hand and official seal the day and year aforesaid.

H. Lyle Grant

County Recorder.

Ethel Sherman

Deputy Recorder.

RECEIVED B.L.M. ARIZONA STATE OFFICE

OCT 3 10 00 AM '79

# Notice Of Mining Location

## LODE CLAIM

TO ALL WHOM IT MAY CONCERN:

This Mining Claim, the name of which is the A-1 Mining Claim, situats on lands belonging to the United States of America, and in which there are valuable mineral deposits, was entered upon and located for the purpose of exploration and purchase by Alfred T. Stone, a citizen of the United States

(Locator must insert either "a citizen of the United States," or "who has declared his intention to become a citizen of the United States")

the undersigned, on the 25th day of May, 1956

The length of this claim is 1500 feet and I claim 500 feet in a E direction and 1000 feet in a W direction from the center of the discovery shaft, at which this notice is posted, lengthwise of the claim, together with 300 feet in width on the surface grounds, on each side of the center of said claim. The general course of the lode deposit and premises is from the E to the W

The claim is situated and located in the Lone Star Mining District, in Graham County, in the State of Arizona, about 10 miles in a NE direction from Safford, Arizona

The surface boundaries of the claim are marked upon the ground as follows: Beginning at

*Amended 4-10-67*

at a point in a E direction 750 feet from the discovery shaft (at which this notice is posted), being in the center of the E end line of said claim; thence 300 feet to a post, being the SE corner of said claim; thence 1500 W feet to post being at the SW corner of said claim; thence 300 N feet to a post at the center of the W end of said claim; thence 300 feet to a post being at the NW corner of said claim; thence 1500 feet to a post at the NE corner of said claim; thence 300 feet to the place of beginning.

Dated and posted on the grounds this 25th day of May, 1956

*Alfred T. Stone*

STATE OF ARIZONA, County of GRAHAM ss.: Fee No. 3118

I hereby certify that the within instrument was filed and recorded at request of John E. Cunningham on 6/28/56 3:15 P.M. in Docket 41 Page 242 and indexed in Mines.

Witness my hand and official seal the day and year aforesaid.

H. Lyle Grant


County Recorder.

By *Etzel Sherman*

Deputy Recorder.

A MC 6689-2

RECEIVED  
B.L.M. AZ STATE OFFICE  
OCT 3 10 00 AM '79







67597 ep

10—88 11:15 A.M.

STATE OF ARIZONA, County of Graham, ss Fees \$ 9.00 No. 4159

I hereby certify that the within instrument was filed and recorded at request of Phelps Dodge Corp

In Docket No. 410 Page 475-6 and indexed in Mining

Witness my hand and official seal the day and year aforesaid.

SHIRLEY ANGLE  
COUNTY RECORDER BY Shirley Angle Deputy

ARIZONA  
AMENDED NOTICE OF LOCATION  
(Lode Claim)

Notice is hereby given that Phelps Dodge Corporation, whose mailing address in P. O. Box 187, Morenci, AZ 85540, by its undersigned agent, makes this amended location of the Burgermeister A lode mining claim in the Lone Star Mining District, County of Graham, State of Arizona.

The general course of the claim is from North to South and said claim is located within the SW Quarter of Section 12 and the NE Quarter of Section 14 and the SE Quarter of Section 11, Township 6 South, Range 26 East, Gila and Salt River Meridian, Arizona.

This Notice is posted upon a location monument on the centerline of the claim, said monument being located approximately 15.22 feet South and 453.23 feet West from the NE corner of Section 14, Township 6 South, Range 26 East, G&SRM, Arizona. This claim is 1500 feet in length, running 5 feet in a southerly direction and 1495 feet in a northerly direction from said location monument and 320 feet in width (160 feet on either side of the centerline of the claim), forming a claim in the shape of a parallelogram.

Starting at the location monument, thence S31°04'00"W 5.00 feet to the South center end of the claim, thence N58°56'00"W 159.00 feet to the SW corner, thence N31°04'00"E 1497.00 feet, to the NW corner, thence S58°56'00"E 159.00 feet to the North center end, thence S58°56'00"E 156.00 feet to to the NE corner, thence S31°04'00"W 1497.00 feet to the SE corner, thence N58°56'00"W 159.00 feet to the South center end.

The location monument is in Section 14, Township 6 South, Range 26 East, G&SRM, Graham County, Arizona.

The undersigned claims the ground as depicted on the attached map or sketch.

This claim has been monumented in accordance with State and Federal law.

The original location notice and earlier amended location notice(s), if any, are recorded in the Official Records of Graham County, Arizona, and are filed with the Bureau of Land Management Department of Interior, as follows:

Name of Claim	Recorded Date	Doc	Page	BLM Serial Number
Burgermeister	2/13/1957	45	7	AMC 67597
Burgermeister	5/23/1962	83	135	AMC 67597

This amended location is made for the purposes of adjusting the boundaries of said claim and correcting any defects which may exist in the original location or the record thereof, hereby waiving no rights acquired under and by virtue of said original location.

Amended, dated and posed on the ground this 9th day of August, 1988. Time: 2:19 PM.

PHELPS DODGE CORPORATION  
Owner

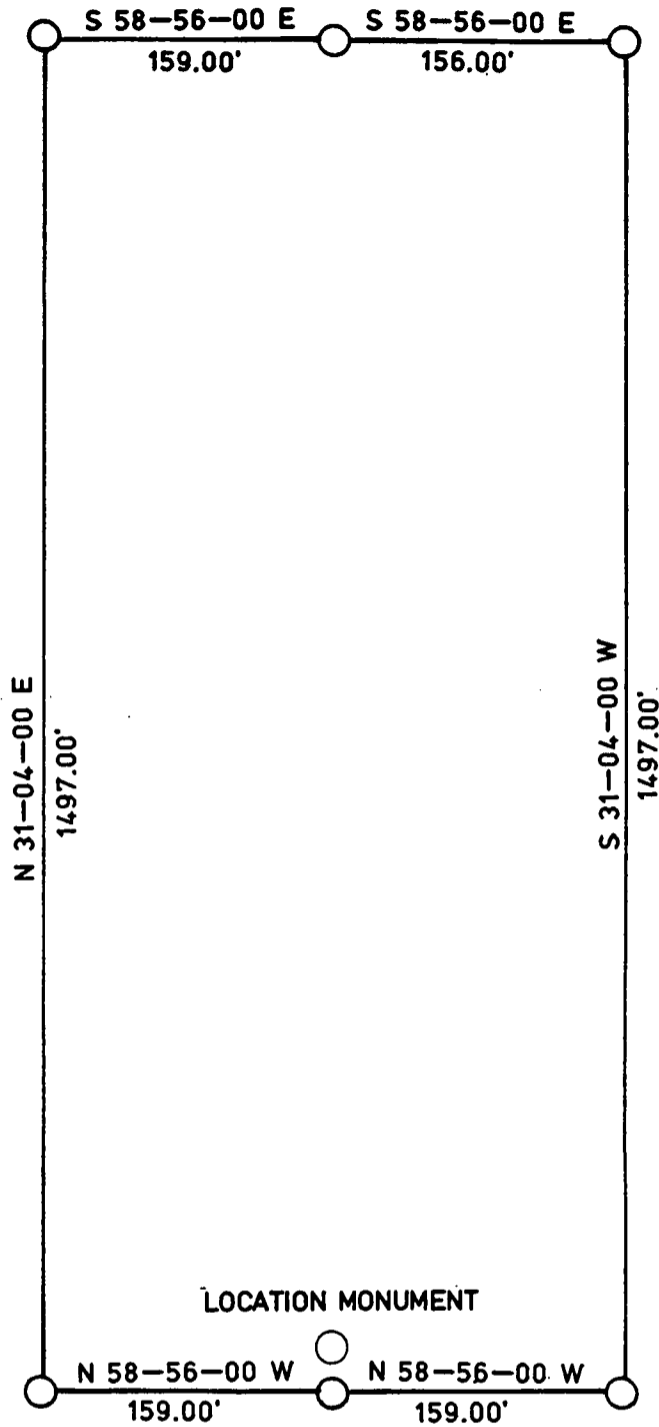

By Ray E. Thomas  
Agent

Shirley B. Holmes  
Witness

RECEIVED  
B.L.M. AZ STATE OFFICE  
OCT 13 1988  
7:45 A.M.  
PHOENIX, ARIZONA

ENTERED IN COMPUTER  
10-18-88  
M





LOCATION MONUMENT LOCATED APPROXIMATELY 15.22 FEET SOUTH AND 453.23 FEET WEST FROM THE NEC CORNER OF SEC. 14, T 6 S, R 26 E, G&SRM, GRAHAM COUNTY, ARIZONA.

THE LOCATION MONUMENT, CENTER END MONUMENTS AND CORNER MONUMENTS ARE MARKED 2"X2"X5' WOODEN POSTS.

TITLE <u>BURGERMEISTER A</u> <u>LODE CLAIM</u> <u>AMENDED NOTICE OF LOCATION</u>	PHELPS DODGE CORPORATION ENGINEERING AND GEOLOGICAL SERVICES MORENCI BRANCH Date _____	Drawn by _____
		Scale NONE
		No. _____

RECEIVED  
B.L.M. AZ STATE OFFICE

OCT 13 1988

7:45 A.M.  
PHOENIX, ARIZONA



SUPPLEMENTAL INFORMATION FORM

(B.L.M. ORGANIC ACT)

The name of this claim is Burgermeister, which  
 is recorded in Docket 45 at page  
7 in the office of the Recorder  
 of Graham County, Arizona.

The latest amendment of the aforesaid claim is the \_\_\_\_\_  
Burgermeister claim and recorded in \_\_\_\_\_  
Docket 83 at page 135.

The current owner is KENNECOTT COPPER CORPORATION, % MINE  
 ENGINEERING DEPARTMENT, whose address is Hayden, Arizona  
 85235.

This is a Lode claim which was  
 located on February 12 in the year  
 of 1957.

This claim is situated in SE $\frac{1}{4}$  & SW $\frac{1}{4}$  & NE $\frac{1}{4}$   
 of Section (s) 11, 12 & 14, Township 6S,  
 Range 26E, G. & S. R. B. & M.

RECEIVED  
 B.L.M. AT STATE OFFICE  
 OCT 3 10 00 AM '79  
 PHOENIX, ARIZONA

AMENDED LOCATION NOTICE

A MC 67597

Know All Men By These Presents:

That the Kennecott Copper Corporation, the undersigned, has this 5th day of April, 1962, amended, located, and claimed, and by these presents does amend, locate, and claim, by right of the original discovery and this additional and amended location certificate on the Burgermeister lode,

vein, ledge, or deposit, along with vein thereof, with all its dips, angles, and variations. The length of this claim is 1500 feet, and the Corporation claims 250 feet, in a southerly direction, and 1250 feet in a northerly direction from the center of the discovery monument, at which this notice is posted, lengthwise of the claim, together with 150 feet in width of the surface grounds, on each side of the center of said claim. The general course of the lode deposit and premises is from the north to the south

The claim is situated and located in the Lone Star Mining District, in Graham County, State of Arizona, about 8 miles in a northeasterly direction from Safford, Arizona.

The surface boundaries of the claim are marked upon the ground as follows: Beginning at corner No. 1, marked by a monument of stones, thence northerly 1500 feet to corner No. 2, marked by a monument of stones, thence easterly 300 feet to corner No. 3, marked by a monument of stones, thence southerly 1500 feet to corner No. 4, marked by a monument of stones, thence westerly 300 feet to corner No. 1, the place of beginning.

All done under the provisions of Chapter Six, of Title XXXII, of the Revised Statutes of the United States and of an Act of the General Assembly of Arizona, entitled "An Act to Codify and Revise the Laws of the Territory of Arizona," approved March 16th, 1901.

This is an Amended Location Notice of the Burgermeister Mining Claim, located by Donald W. Maltzahn on the 12th day of February, 1957, and recorded in book 45 of Records of Mines, at page 7, in the office of the County Recorder of the aforesaid County of Graham to which reference is hereby made, the date of said recording being February 13, 1957.

Dated and posted on the ground this 5th day of April, 1962 Kennecott Copper Corp.

by Sam L. Smyth

STATE OF ARIZONA, County of Graham, ss:

Fee No. 1879

I hereby certify that the within instrument was filed and recorded at request of Kennecott Copper Corp.

5-23-62 3:00 P.M. In Docket 83 Page 135 and indexed in Mines.

Witness my hand and official seal the day and year aforesaid.

H. Lyle Grant

County Recorder.

Estel Sherman Deputy Recorder.

RECEIVED B.L.M. AZ STATE OFFICE OCT 3 10 00 AM '79 PHOENIX, ARIZONA

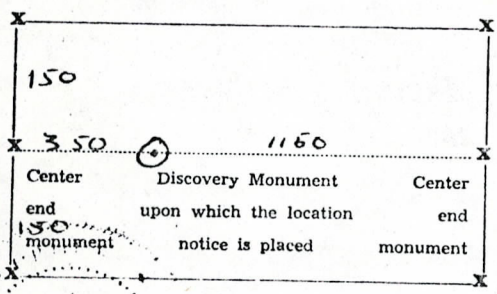


# NOTICE OF LOCATION

A MC 67597

NOTICE IS HEREBY GIVEN That the Burgermeister Mining  
 Claim was located by Donald W Maltzahn  
 on this 12 day of February, 1957, for mining purposes. Said claim  
 is 1500 feet in length along the vein or deposit of mineral-bearing rock in place and <sup>150</sup>~~300~~ feet in width on each  
 side of the center of said vein or deposit, from end to end of said claim. The general course of this claim is  
NE - SW  
 and is situated in the Lone Star Mining District Graham  
Webber Peak County, Arizona, about 2 miles SW of

(Write on above lines the distance and direction the claim is from some permanent and natural object, such as  
 a mountain, peak, stream, etc.)  
 This claim runs from the discovery monument, or stake on which the notice is posted, <sup>250</sup>~~350~~  
 feet in a ASW direction to the South center  
 end monument, or stake, and 1250 feet in a North east direction from  
 the aforesaid monument, or stake, to the North center end monument  
 or stake, and is also marked by two corner monuments, or stakes, at each end of said claim, one on each side  
 of and 300 feet from the center end monuments, or stakes, making the claim in the form of a parallelogram.




Donald W Maltzahn  
 Locator.

STATE OF ARIZONA, County of Graham ss.: Fee No. 701

I hereby certify that the within instrument was filed and recorded at request of R. F. Robinson  
2/13/57 11:45 A.M. in Docket 45 Page 7 and indexed in Mines.

Witness my hand and official seal the day and year aforesaid.



H. Lyle Grant  
 County Recorder.

By Edel Sherman  
 Deputy Recorder.

RECEIVED  
 B.L.M. AZ STATE OFFICE  
 PHOENIX, ARIZONA  
 OCT 3 10 00 AM '79

A MC 66899

SUPPLEMENTAL INFORMATION FORM

(B.L.M. ORGANIC ACT)

The name of this claim is Bush No. 15, which  
is recorded in Docket 53 at page  
369 in the office of the Recorder  
of Graham County, Arizona.

The latest amendment of the aforesaid claim is the \_\_\_\_\_  
claim and recorded in \_\_\_\_\_  
at page \_\_\_\_\_.

The current owner is KENNECOTT COPPER CORPORATION, % MINE  
ENGINEERING DEPARTMENT, whose address is Hayden, Arizona  
85235.

This is a \_\_\_\_\_ Lode \_\_\_\_\_ claim which was  
located on \_\_\_\_\_ January 23 \_\_\_\_\_ in the year  
of 1958.

This claim is situated in \_\_\_\_\_ NE $\frac{1}{4}$ , SE $\frac{1}{4}$  \_\_\_\_\_  
of Section (s) 23, Township 6S,  
Range 26E, G. & S. R. B. & M.

RECEIVED  
B.L.M. AZ STATE OFFICE  
OCT 3 10 00 AM '79  
PHOENIX, ARIZONA

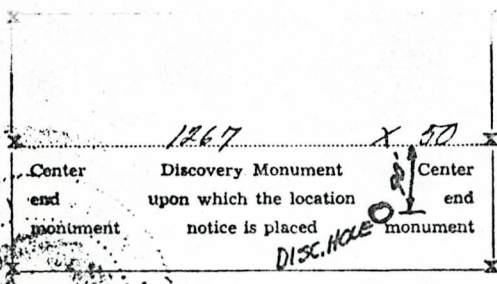


### NOTICE OF LOCATION

NOTICE IS HEREBY GIVEN That the Bear No. 15 Mining Claim was located by Sam H. Smyth, a citizen of The United States on this 23rd day of January, 1958, for mining purposes. Said claim is 137 feet in length along the vein or deposit of mineral-bearing rock in place and 300 feet in width on each side of the center of said vein or deposit, from end to end of said claim. The general course of this claim is East - West and is situated in the Long Star Mining District Graham County, Arizona, about 8 miles NE of Safford

(Write on above lines the distance and direction the claim is from some permanent and natural object, such as a mountain, peak, stream, etc.)

This claim runs from the discovery monument, or stake on which the notice is posted, 50 feet in an Easterly direction to the East center end monument, or stake, and 1267 feet in a Westerly direction from the aforesaid monument, or stake, to the West center end monument or stake, and is also marked by two corner monuments, or stakes, at each end of said claim, one on each side of and 300 feet from the center of monuments, or stakes making the claim in all a parallelogram.



Sam H. Smyth  
Agent for Bear Creek Mining  
Company Locator.

STATE OF ARIZONA, County of Graham ss.: Fee No. 518

I hereby certify, that the within instrument was filed and recorded at request of Bear Creek Mining Co.

2-13-58 10:10 A.M. in Docket 53 Page 369 and indexed in Mines.

Witness my hand and official seal the day and year aforesaid.

H. Lyle Grant County Recorder By Ethel Sherman Deputy Recorder.

A MC 66892

A MC 67598

RECEIVED  
 B.L.M. AZ STATE OFFICE  
 PHOENIX, ARIZONA  
 OCT 3 10 00 AM '79

SUPPLEMENTAL INFORMATION FORM

(B.L.M. ORGANIC ACT)

The name of this claim is Bush No. 16, which is recorded in Docket 53 at page 370 in the office of the Recorder of Graham County, Arizona.

The latest amendment of the aforesaid claim is the \_\_\_\_\_ claim and recorded in \_\_\_\_\_ at page \_\_\_\_\_.

The current owner is KENNECOTT COPPER CORPORATION, % MINE ENGINEERING DEPARTMENT, whose address is Hayden, Arizona 85235.

This is a \_\_\_\_\_ Lode claim which was located on January 23 in the year of 1958.

This claim is situated in \_\_\_\_\_ NE<sup>1</sup>/<sub>4</sub>, SE<sup>1</sup>/<sub>4</sub> of Section (s) 23, Township 6S, Range 26E, G. & S. R. B. & M.

RECEIVED  
BLM. AZ STATE OFFICE  
OCT 3 10 00 AM '79  
PHOENIX, ARIZONA

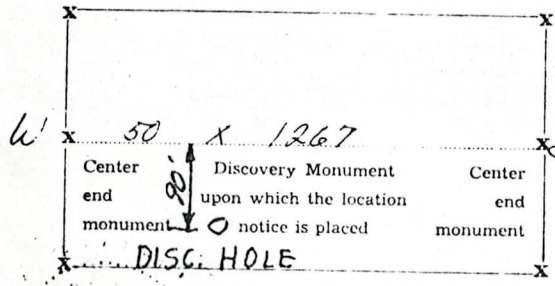


### NOTICE OF LOCATION

NOTICE IS HEREBY GIVEN That the Lush No. 16 Mining Claim was located by Sam K Smyth, a citizen of the United States on this 23rd day of January, 1958, for mining purposes. Said claim is 1317 feet in length along the vein or deposit of mineral-bearing rock in place and 300 feet in width on each side of the center of said vein or deposit, from end to end of said claim. The general course of this claim is East - West and is situated in the Lone Star Mining District Graham County, Arizona, about 8 miles NE of Safford

(Write on above lines the distance and direction the claim is from some permanent and natural object, such as a mountain, peak, stream, etc.)

This claim runs from the discovery monument, or stake on which the notice is posted, 50 feet in WESTERLY direction to the West center end monument, or stake, and 1267 feet in EASTERLY direction from the aforesaid monument, or stake, to the East center end monument or stake, and is also marked by two corner monuments, or stakes, at each end of said claim, one on each side of and 300 feet from the center end monuments, or stakes, making the claim in the form of a parallelogram.



Sam K. Smyth  
Agent for Bear Creek  
Mining Company  
 Locator.

RECEIVED  
 B.L.M. AZ STATE OFFICE  
 PHOENIX, ARIZONA  
 OCT 3 10 00 AM '79

STATE OF ARIZONA, County of Graham ss.: Fee No. 519

I hereby certify that the within instrument was filed and recorded at request of Bear Creek Mining Co. 2-13-58 10:10 A.M. in Docket 53 Page 370 and indexed in Mines.

Witness my hand and official seal the day and year aforesaid.

H. Lyle Grant  
 County Recorder

By Etchel Sherman  
 Deputy Recorder.

A MC 66892



67600  
41

ARIZONA  
AMENDED NOTICE OF LOCATION  
(Lode Claim)

Notice is hereby given that Phelps Dodge Corporation, whose mailing address is P. O. Box 187, Morenci, AZ 85540, by its undersigned agent, makes this amended location of the Bush 17A lode mining claim in the Lone Star Mining District, County of Graham, State of Arizona.

The general course of the claim is from East to West, and said claim is located within the NE Quarter of Section 23, Township 6 South, Range 26 East, Gila and Salt River Meridian, Arizona.

This Notice is posted upon a location monument on the centerline of the claim, said monument being located approximately 2298.19 feet South and 1328.50 feet West from the NE corner of Section 23, Township 6 South, Range 26 East, G&SRM, Arizona. This claim is 1500 feet in length, running 6 feet in a easterly direction and 1494 feet in a westerly direction from said location monument and 600 feet in width (300 feet on either side of the centerline of the claim), forming a claim in the shape of a parallelogram.

Starting at the location monument, thence East 5.00 feet to the East center end of the claim, thence South 294.00 feet to the SE corner, thence West 1319.00 feet, to the SW corner, thence North 294.00 feet to the West center end, thence North 300.00 feet to to the NW corner, thence East 1319.00 feet to the NE corner, thence South 300.00 feet to the East center end.

The location monument is in Section 23, Township 6 South, Range 26 East, G&SRM, Graham County, Arizona.

The undersigned claims the ground as depicted on the attached map or sketch.

This claim has been monumented in accordance with State and Federal law.

The original location notice and earlier amended location notice(s), if any, are recorded in the Official Records of Graham County, Arizona, and are filed with the Bureau of Land Management Department of Interior, as follows:

Name of Claim	Date	Recorded Doc	Page	BLM Serial Number
Bush No. 17	2/13/1958	53	371	AMC 67600

This amended location is made for the purposes of adjusting the boundaries of said claim and correcting any defects which may exist in the original location or the record thereof, hereby waiving no rights acquired under and by virtue of said original location.

Amended, dated and posted on the ground this 19<sup>th</sup> day of January, 1989. Time: 10:41 AM.

PHELPS DODGE CORPORATION  
Owner

By Michael R. Pawlowich  
Agent

RECEIVED  
M. AZ STATE OFFICE

MAR 13 1989

7:45 A.M.  
PHOENIX, ARIZONA


STATE OF ARIZONA, County of Graham, ss Fee \$ 9.00 No. 828

I hereby certify that the within instrument was filed and recorded at request of P.D. 2-27-89 12:00 PM Witness Chris Leachet

In Pocket No. 413 Page 991 and indexed in Mining

Witness my hand and official seal the day and year aforesaid.

SHIRLEY ANGLE  
COUNTY RECORDER BY Shirley Angle Deputy



413 991

ENTERED IN COMPUTER  
3-22-89



NE 1/4  
SEC 14

SE 1/4  
SEC 14

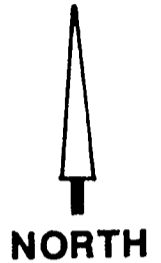
SEC. 14

SE 1/4  
SEC 14

NE 1/4  
SEC 23

SEC. 23

BUSH 35A	LOC. ○	○ LOC.	BUSH 36A
BUSH 33A	LOC. ○	○ LOC.	BUSH 34A
BUSH 31A	LOC. ○	○ LOC.	BUSH 32A
BUSH 29A	LOC. ○	○ LOC.	BUSH 30A
BUSH 27A	LOC. ○	○ LOC.	BUSH 28A
LS-35	LOC. ○	○ LOC.	LS-34
BUSH 25A	LOC. ○	○ LOC.	BUSH 26A
LS-33	LOC. ○	○ LOC.	LS-32
BUSH 23A	LOC. ○	○ LOC.	BUSH 24A
BUSH 21A	LOC. ○	○ LOC.	BUSH 22A
BUSH 19A	LOC. ○	○ LOC.	BUSH 20A
BUSH 17A	LOC. ○	○ LOC.	BUSH 18A
LS-31	LOC. ○	○ LOC.	LS-30



RECEIVED  
B.L.M. AZ STATE OFFICE  
MAR 13 1989  
7:45 A.M.  
PHOENIX, ARIZONA

ALL CORNER AND LOCATION MONUMENTS  
ARE 2" BY 2" BY 5' HIGH WOODEN POSTS.

BOOKET 413 PAGE 992

TITLE **BUSH 17A LODE CLAIM**  
**SAFFORD LONE STAR CLAIMS**  
**GRAHAM COUNTY T6S R26E**

**PHELPS DODGE CORPORATION**  
**ENGINEERING AND GEOLOGICAL**  
**SERVICES**  
MORENCI BRANCH Date 1/11/89

Drawn by **RAW**  
Scale **1" = 600'**  
No.

SUPPLEMENTAL INFORMATION FORM

(B.L.M. ORGANIC ACT)

The name of this claim is Bush No. 17, which is recorded in Docket 53 at page 371 in the office of the Recorder of Graham County, Arizona.

The latest amendment of the aforesaid claim is the \_\_\_\_\_ claim and recorded in \_\_\_\_\_ at page \_\_\_\_\_.

The current owner is KENNECOTT COPPER CORPORATION, % MINE ENGINEERING DEPARTMENT, whose address is Hayden, Arizona 85235.

This is a Lode claim which was located on January 23 in the year of 1958.

This claim is situated in NE<sup>1</sup>/<sub>4</sub> of Section (s) 23, Township 6S, Range 26E, G. & S. R. B. & M.

RECEIVED  
B.L.M. AZ STATE OFFICE  
OCT 3 10 00 AM '79  
PHOENIX, ARIZONA



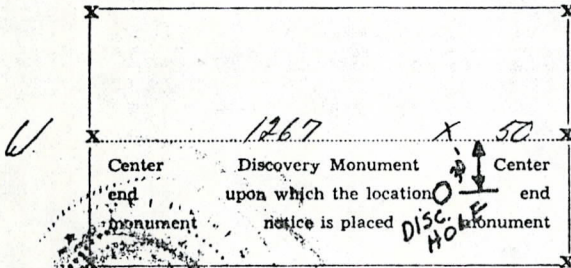
NOTICE OF LOCATION

A MC 67600

NOTICE IS HEREBY GIVEN That the Bush No. 17 Mining Claim was located by Sam K. Smyth, a citizen of the United States on this 23rd day of January, 1958, for mining purposes. Said claim is 1317 feet in length along the vein or deposit of mineral-bearing rock in place and 300 feet in width on each side of the center of said vein or deposit, from end to end of said claim. The general course of this claim is East - West and is situated in the Yuma State Mining District Graham County, Arizona, about 8 miles N.E. of Poffard

(Write on above lines the distance and direction the claim is from some permanent and natural object, such as a mountain, peak, stream, etc.)

This claim runs from the discovery monument, or stake on which the notice is posted, 50 feet in a Easterly direction to the East center end monument, or stake, and 1267 feet in a Westerly direction from the aforesaid monument, or stake, to the WEST center end monument or stake, and is also marked by two corner monuments, or stakes, at each end of said claim, one on each side of and 300 feet from the center end monuments, or stakes, making the claim in the form of a parallelogram.



Sam K. Smyth  
Agent for Bear Creek  
Mining Company Locator.

RECEIVED  
 B.L.M. AZ STATE OFFICE  
 PHOENIX, ARIZONA  
 OCT 3 10 00 AM '79

A MC 66892

STATE OF ARIZONA, County of Graham ss.: Fee No. 520  
 I hereby certify that the within instrument was filed and recorded at request of Bear Creek Mining Co.  
2-13-58 10:10 A.M. in Docket 53 Page 371 and indexed in Mines.  
 Witness my hand and official seal the day and year aforesaid.  
H. Lyle Grant County Recorder By Ethel Sherman Deputy Recorder.



67601  
y

ARIZONA  
AMENDED NOTICE OF LOCATION  
(Lode Claim)

Notice is hereby given that Phelps Dodge Corporation, whose mailing address is P. O. Box 187, Morenci, AZ 85540, by its undersigned agent, makes this amended location of the Bush 18A lode mining claim in the Lone Star Mining District, County of Graham, State of Arizona.

The general course of the claim is from East to West, and said claim is located within the NE Quarter of Section 23, Township 6 South, Range 26 East, Gila and Salt River Meridian, Arizona.

This Notice is posted upon a location monument on the centerline of the claim, said monument being located approximately 2292.19 feet South and 1318.50 feet West from the NE corner of Section 23, Township 6 South, Range 26 East, G&SRM, Arizona. This claim is 1500 feet in length, running 6 feet in a westerly direction and 1494 feet in a easterly direction from said location monument and 600 feet in width (300 feet on either side of the centerline of the claim), forming a claim in the shape of a parallelogram.

Starting at the location monument, thence West 5.00 feet to the West center end of the claim, thence North 294.00 feet to the NW corner, thence East 1326.00 feet, to the NE corner, thence South 294.00 feet to the East center end, thence South 300.00 feet to the SE corner, thence West 1326.00 feet to the SW corner, thence North 300.00 feet to the West center end.

The location monument is in Section 23, Township 6 South, Range 26 East, G&SRM, Graham County, Arizona.

The undersigned claims the ground as depicted on the attached map or sketch.

This claim has been monumented in accordance with State and Federal law.

The original location notice and earlier amended location notice(s), if any, are recorded in the Official Records of Graham County, Arizona, and are filed with the Bureau of Land Management Department of Interior, as follows:

Name of Claim	Date	Recorded Doc	Page	BLM Serial Number
Bush No. 18	2/13/1958	53	372	AMC 67601

This amended location is made for the purposes of adjusting the boundaries of said claim and correcting any defects which may exist in the original location or the record thereof, hereby waiving no rights acquired under and by virtue of said original location.

Amended, dated and posted on the ground this 19<sup>th</sup> day of January, 1989. Time: 10:40 Am.

PHELPS DODGE CORPORATION  
Owner

By Michael R. Pawlowich  
Agent

RECEIVED  
B.L.M. AZ STATE OFFICE

MAR 13 1989  
7:45 A.M.  
PHOENIX, ARIZONA

STATE OF ARIZONA, County of Graham, ss Fee \$ 9.00 No. 829  
I hereby certify that the within instrument was filed and recorded in request of P.D. 2-27-89 12:00 PM witness Chris Leach

In Pocket No. 413 Page 993-4 and indexed in Mining  
Witness my hand and official seal this day and year aforesaid.

SHIRLEY ANGLE  
COUNTY RECORDER BY Shirley Angle

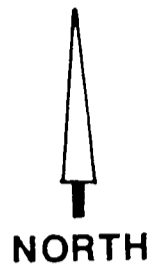


413 993

ENTERED IN COMPUTER  
3-22-89



NE 1/4 SEC 14	BUSH 35A	LOC. O	O LOC.	BUSH 36A
	BUSH 33A	LOC. O	O LOC.	BUSH 34A
SEC. 14	BUSH 31A	LOC. O	O LOC.	BUSH 32A
	BUSH 29A	LOC. O	O LOC.	BUSH 30A
	BUSH 27A	LOC. O	O LOC.	BUSH 28A
	LS-35	LOC. O	O LOC.	LS-34
SE 1/4 SEC 14	BUSH 25A	LOC. O	O LOC.	BUSH 26A
NE 1/4 SEC 23	LS-33	LOC. O	O LOC.	LS-32
	BUSH 23A	LOC. O	O LOC.	BUSH 24A
SEC. 23	BUSH 21A	LOC. O	O LOC.	BUSH 22A
	BUSH 19A	LOC. O	O LOC.	BUSH 20A
	BUSH 17A	LOC. O	O LOC.	BUSH 18A
	LS-31	LOC. O	O LOC.	LS-30



RECEIVED  
B.L.M. AZ STATE OFFICE  
MAR 13 1989  
7:45 A.M.  
PHOENIX, ARIZONA

ALL CORNER AND LOCATION MONUMENTS  
ARE 2" BY 2" BY 5' HIGH WOODEN POSTS.

BOOK 413 PAGE 994

TITLE <b>BUSH 18A LODE CLAIM</b> <b>SAFFORD LONE STAR CLAIMS</b> <b>GRAHAM COUNTY T6S R26E</b>	PHELPS DODGE CORPORATION ENGINEERING AND GEOLOGICAL SERVICES MORENCI BRANCH	Drawn by <b>RAW</b>
		Scale <b>1" = 600'</b>
		No
Date <b>1/11/89</b>		

SUPPLEMENTAL INFORMATION FORM

(B.L.M. ORGANIC ACT)

The name of this claim is Bush No. 18, which is recorded in Docket 53 at page 372 in the office of the Recorder of Graham County, Arizona.

The latest amendment of the aforesaid claim is the \_\_\_\_\_ claim and recorded in \_\_\_\_\_ at page \_\_\_\_\_.

The current owner is KENNECOTT COPPER CORPORATION, % MINE ENGINEERING DEPARTMENT, whose address is Hayden, Arizona 85235.

This is a Lode claim which was located on January 23 in the year of 1958.

This claim is situated in \_\_\_\_\_ of Section (s) 23, Township 6S, Range 26E, G. & S. R. B. & M.

RECEIVED  
BLM. AZ STATE OFFICE  
OCT 3 10 00 AM '79  
PHOENIX, ARIZONA

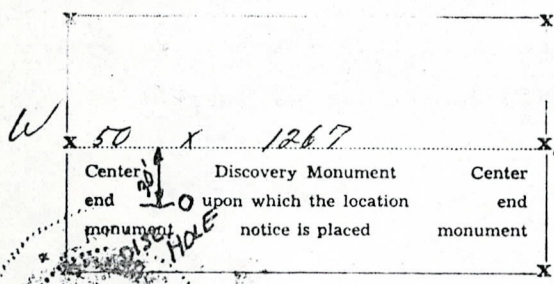


### NOTICE OF LOCATION

NOTICE IS HEREBY GIVEN That the Bush No. 18 Mining Claim was located by Sam K. Smyth, a citizen of the United States on this 23rd day of January, 1958, for mining purposes. Said claim is 1317 feet in length along the vein or deposit of mineral-bearing rock in place and 300 feet in width on each side of the center of said vein or deposit, from end to end of said claim. The general course of this claim is East-West and is situated in the Long Star Mining District Graham County, Arizona, about 8 miles W. of Palford

(Write on above lines the distance and direction the claim is from some permanent and natural object, such as a mountain, peak, stream, etc.)

This claim runs from the discovery monument, or stake on which the notice is posted, 50 feet in a West direction to the West center end monument, or stake, and 1267 feet in a East direction from the aforesaid monument, or stake, to the East center end monument or stake, and is also marked by two corner monuments, or stakes, at each end of said claim, one on each side of and 300 feet from the center end monuments, or stakes, making the claim in the form of a parallelogram.



Sam K. Smyth  
agent for Bear Creek  
E Mining Company Locator.

RECEIVED  
B.L.M. AZ STATE OFFICE  
OCT 3 10 00 AM '79  
PHOENIX, ARIZONA

STATE OF ARIZONA, County of Graham ss.: Fee No. 521

I hereby certify that the within instrument was filed and recorded at request of Bear Creek Mining Co. 2-13-58 10:10 A.M. in Docket 53 Page 372 and indexed in Mines.

Witness my hand and official seal the day and year aforesaid.  
H. Lyle Grant County Recorder By Ethel Sherman Deputy Recorder.

A MC 66892





67602  
Lji

STATE OF ARIZONA, County of Graham, ss Fee \$ 9.00 No. 830  
I hereby certify that the within instrument was filed and recorded at  
request of P.D. 2-27-89 12:00 PM  
In Docket No. 413 Page 995-6 and indexed in Mining  
Witness my hand and official seal this 27th day of February,  
1989.  
SHIRLEY ANGLE  
COUNTY RECORDER BY Shirley Angle

ARIZONA  
AMENDED NOTICE OF LOCATION  
(Lode Claim)

Notice is hereby given that Phelps Dodge Corporation, whose mailing address is P. O. Box 187, Morenci, AZ 85540, by its undersigned agent, makes this amended location of the Bush 19A lode mining claim in the Lone Star Mining District, County of Graham, State of Arizona.

The general course of the claim is from East to West, and said claim is located within the NE Quarter of Section 23, Township 6 South, Range 26 East, Gila and Salt River Meridian, Arizona.

This Notice is posted upon a location monument on the centerline of the claim, said monument being located approximately 1702.59 feet South and 1328.50 feet West from the NE corner of Section 23, Township 6 South, Range 26 East, G&SRM, Arizona. This claim is 1500 feet in length, running 6 feet in a easterly direction and 1494 feet in a westerly direction from said location monument and 600 feet in width (300 feet on either side of the centerline of the claim), forming a claim in the shape of a parallelogram.

Starting at the location monument, thence East 5.00 feet to the East center end of the claim, thence South 295.60 feet to the SE corner, thence West 1319.00 feet, to the SW corner, thence North 295.60 feet to the West center end, thence North 300.00 feet to the NW corner, thence East 1319.00 feet to the NE corner, thence South 300.00 feet to the East center end.

The location monument is in Section 23, Township 6 South, Range 26 East, G&SRM, Graham County, Arizona.

The undersigned claims the ground as depicted on the attached map or sketch.

This claim has been monumented in accordance with State and Federal law.

The original location notice and earlier amended location notice(s), if any, are recorded in the Official Records of Graham County, Arizona, and are filed with the Bureau of Land Management Department of Interior, as follows:

Name of Claim	Date	Recorded Doc	Page	BLM Serial Number
Bush No. 19	2/13/1958	53	373	AMC 67602

This amended location is made for the purposes of adjusting the boundaries of said claim and correcting any defects which may exist in the original location or the record thereof, hereby waiving no rights acquired under and by virtue of said original location.

Amended, dated and posted on the ground this 19<sup>th</sup> day of January, 1989. Time: 11:03 am.

PHELPS DODGE CORPORATION  
Owner

By Michael R. Pawlowski RECEIVED  
Agent B.L.M. AZ STATE OFFICE

Chris Leach  
Witness

MAR 13 1989

7:45 A.M.  
PHOENIX, ARIZONA

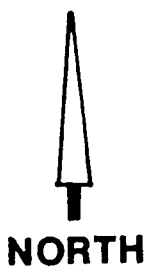
BOOK 413 PAGE 995

ENTERED IN COMPUTER

3-22-89  
Lji



NE 1/4 SEC 14	BUSH 35A	LOC. O	O LOC.	BUSH 36A
SE 1/4 SEC 14	BUSH 33A	LOC. O	O LOC.	BUSH 34A
SEC. 14	BUSH 31A	LOC. O	O LOC.	BUSH 32A
	BUSH 29A	LOC. O	O LOC.	BUSH 30A
	BUSH 27A	LOC. O	O LOC.	BUSH 28A
	LS-35	LOC. O	O LOC.	LS-34
SE 1/4 SEC 14	BUSH 25A	LOC. O	O LOC.	BUSH 26A
NE 1/4 SEC 23	LS-33	LOC. O	O LOC.	LS-32
	BUSH 23A	LOC. O	O LOC.	BUSH 24A
	BUSH 21A	LOC. O	O LOC.	BUSH 22A
	BUSH 19A	LOC. O	O LOC.	BUSH 20A
	BUSH 17A	LOC. O	O LOC.	BUSH 18A
	LS-31	LOC. O	O LOC.	LS-30



RECEIVED  
 B.L.M. AZ STATE OFFICE  
 MAR 13 1989  
 7:45 A.M.  
 PHOENIX, ARIZONA

ALL CORNER AND LOCATION MONUMENTS  
 ARE 2" BY 2" BY 5' HIGH WOODEN POSTS.

BUCKET 413 PAGE 996

TITLE **BUSH 19A LODE CLAIM**  
**SAFFORD LONE STAR CLAIMS**  
**GRAHAM COUNTY T6S R26E**

**PHELPS DODGE CORPORATION**  
**ENGINEERING AND GEOLOGICAL**  
**SERVICES**  
 MORENCI BRANCH Date 1/11/89

Drawn by **RAW**  
 Scale **1" = 600'**  
 No.

SUPPLEMENTAL INFORMATION FORM

(B.L.M. ORGANIC ACT)

The name of this claim is Bush No. 19, which  
is recorded in Docket 53 at page  
373 in the office of the Recorder  
of Graham County, Arizona.

The latest amendment of the aforesaid claim is the \_\_\_\_\_  
claim and recorded in \_\_\_\_\_  
at page \_\_\_\_\_.

The current owner is KENNECOTT COPPER CORPORATION, % MINE  
ENGINEERING DEPARTMENT, whose address is Hayden, Arizona  
85235.

This is a Lode claim which was  
located on January 23 in the year  
of 1958.

This claim is situated in NE $\frac{1}{4}$   
of Section (s) 23, Township 6S,  
Range 26E, G. & S. R. B. & M.

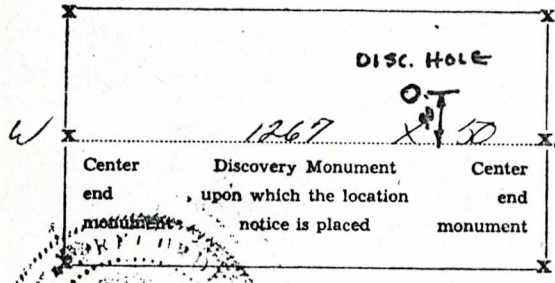
RECEIVED  
B.L.M. AZ STATE OFFICE  
OCT 3 10 00 AM '79  
PHOENIX, ARIZONA




NOTICE OF LOCATION

NOTICE IS HEREBY GIVEN That the Book No. 19 Mining Claim was located by Sam K Smyth, a citizen of the United States on this 23rd day of January, 1958, for mining purposes. Said claim is ~~300~~<sup>1319</sup> feet in length along the vein or deposit of mineral-bearing rock in place and 300 feet in width on each side of the center of said vein or deposit, from end to end of said claim. The general course of this claim is East - West and is situated in the Laac Star Mining District Graham County, Arizona, about 8 Miles NE of Safford

(Write on above lines the distance and direction from some permanent and natural object, such as a mountain, peak, stream, etc.) This claim runs from the discovery monument, or stake on which the notice is posted, 50 feet in a Easterly direction to the East center end monument, or stake, and 1267 feet in a Westerly direction from the aforesaid monument, or stake, to the WEST center end monument or stake, and is also marked by two corner monuments, or stakes, at each end of said claim, one on each side of and 300 feet from the center end monuments, or stakes, making the claim in the form of a parallelogram.



Sam K. Smyth  
Agent for Bear Creek  
E. Mining Company Locator.




STATE OF ARIZONA - County of Graham ss.: Fee No. 522  
I hereby certify that the within instrument was filed and recorded at request of BearCreek Mining  
2-13-58 10:10 A.M. in Docket 53 Page 373 and indexed in Mines.  
Witness my hand and official seal the day and year aforesaid.  
H. Eyle Grant County Recorder By Edhel Sherman Deputy Recorder.

RECEIVED  
B.L.M. AZ STATE OFFICE  
OCT 3 10 00 AM '79  
PHOENIX, ARIZONA

A MC 66892

A MC 67602





67603  
 STATE OF ARIZONA, County of Graham, ss Fee \$ 9.00 No. 831  
 I hereby certify that the within instrument was filed and recorded at  
 request of P.D. 2-27-89 12:00 PM  
 In Pocket No. 413 Page 997-8 and indexed in Mining  
 Witness my hand and official seal this day and year aforesaid.  
 SHIRLEY ANGLE  
 COUNTY RECORDER BY Shirley Angle Deputy

ARIZONA  
 AMENDED NOTICE OF LOCATION  
 (Lode Claim)

Notice is hereby given that Phelps Dodge Corporation, whose mailing address is P. O. Box 187, Morenci, AZ 85540, by its undersigned agent, makes this amended location of the Bush 20A lode mining claim in the Lone Star Mining District, County of Graham, State of Arizona.

The general course of the claim is from East to West, and said claim is located within the NE Quarter of Section 23, Township 6 South, Range 26 East, Gila and Salt River Meridian, Arizona.

This Notice is posted upon a location monument on the centerline of the claim, said monument being located approximately 1699.19 feet South and 1318.50 feet West from the NE corner of Section 23, Township 6 South, Range 26 East, G&SRM, Arizona. This claim is 1500 feet in length, running 6 feet in a westerly direction and 1494 feet in an easterly direction from said location monument and 600 feet in width (300 feet on either side of the centerline of the claim), forming a claim in the shape of a parallelogram.

Starting at the location monument, thence West 5.00 feet to the West center end of the claim, thence North 300.00 feet to the NW corner, thence East 1326.00 feet, to the NE corner, thence South 300.00 feet to the East center end, thence South 294.00 feet to the SE corner, thence West 1326.00 feet to the SW corner, thence North 294.00 feet to the West center end.

The location monument is in Section 23, Township 6 South, Range 26 East, G&SRM, Graham County, Arizona.

The undersigned claims the ground as depicted on the attached map or sketch.

This claim has been monumented in accordance with State and Federal law.

The original location notice and earlier amended location notice(s), if any, are recorded in the Official Records of Graham County, Arizona, and are filed with the Bureau of Land Management Department of Interior, as follows:

Name of Claim	Date	Recorded Doc	Page	BLM Serial Number
Bush No. 20	2/13/1958	53	374	AMC 67603

This amended location is made for the purposes of adjusting the boundaries of said claim and correcting any defects which may exist in the original location or the record thereof, hereby waiving no rights acquired under and by virtue of said original location.

Amended, dated and posted on the ground this 19<sup>th</sup> day of January, 1989. Time: 11:04 AM.

PHELPS DODGE CORPORATION  
 Owner

By Michael R. Pawlowski  
 Agent

Chris Leach  
 Witness

RECEIVED  
 BLM AZ STATE OFFICE

MAR 13 1989

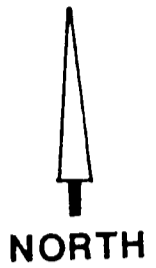
7:45 A.M.

DOCKET 413 PAGE 997 PHOENIX, A

ENTERED IN COMPUTER  
 3-22-89 by



NE 1/4 SEC 14	BUSH 35A	LOC. O	O LOC.	BUSH 36A
	BUSH 33A	LOC. O	O LOC.	BUSH 34A
SEC. 14	BUSH 31A	LOC. O	O LOC.	BUSH 32A
	BUSH 29A	LOC. O	O LOC.	BUSH 30A
	BUSH 27A	LOC. O	O LOC.	BUSH 28A
	LS-35	LOC. O	O LOC.	LS-34
	BUSH 25A	LOC. O	O LOC.	BUSH 26A
SE 1/4 SEC 14				
NE 1/4 SEC 23	LS-33	LOC. O	O LOC.	LS-32
	BUSH 23A	LOC. O	O LOC.	BUSH 24A
	BUSH 21A	LOC. O	O LOC.	BUSH 22A
	BUSH 19A	LOC. O	O LOC.	BUSH 20A
	BUSH 17A	LOC. O	O LOC.	BUSH 18A
	LS-31	LOC. O	O LOC.	LS-30



RECEIVED  
B.L.M. AZ STATE OFFICE  
MAR 13 1989  
7:45 A.M.  
PHOENIX, ARIZONA

ALL CORNER AND LOCATION MONUMENTS  
ARE 2" BY 2" BY 5' HIGH WOODEN POSTS.

DEPARTMENT 413 PAGE 998

TITLE **BUSH 20A LODE CLAIM**  
**SAFFORD LONE STAR CLAIMS**  
**GRAHAM COUNTY T6S R26E**

**PHELPS DODGE CORPORATION**  
**ENGINEERING AND GEOLOGICAL**  
**SERVICES**  
MORENCI BRANCH Date 1/11/89

Drawn by **RAW**  
Scale **1" = 600'**  
No.

SUPPLEMENTAL INFORMATION FORM

(B.L.M. ORGANIC ACT)

The name of this claim is Bush No. 20, which is recorded in Docket 53 at page 374 in the office of the Recorder of GRAHAM County, Arizona.

The latest amendment of the aforesaid claim is the \_\_\_\_\_ claim and recorded in \_\_\_\_\_ at page \_\_\_\_\_.

The current owner is KENNECOTT COPPER CORPORATION, % MINE ENGINEERING DEPARTMENT, whose address is Hayden, Arizona 85235.

This is a Lode claim which was located on January 23 in the year of 1958.

This claim is situated in NE $\frac{1}{4}$  of Section (s) 23, Township 6S, Range 26E, G. & S. R. B. & M.

RECEIVED  
B.L.M. AZ STATE OFFICE  
OCT 3 10 00 AM '79  
PHOENIX, ARIZONA

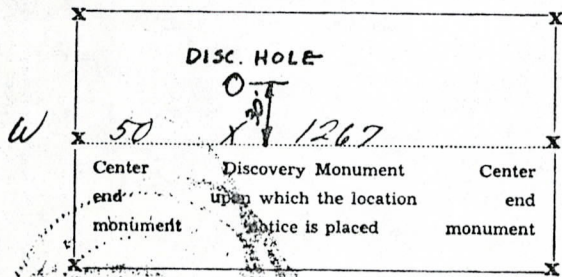


NOTICE OF LOCATION

NOTICE IS HEREBY GIVEN That the Bush No. 20 Mining Claim was located by Sam K. Smyth, a citizen of the United States on this 22nd day of January, 1958, for mining purposes. Said claim is 137 feet in length along the vein or deposit of mineral-bearing rock in place and 300 feet in width on each side of the center of said vein or deposit, from end to end of said claim. The general course of this claim is East-West and is situated in the Long Star Mining District Graham County, Arizona, about 8 miles NE of Safford

(Write on above lines the distance and direction the claim is from some permanent and natural object, such as a mountain peak, stream, etc.)

This claim runs from the discovery monument or stake to which the notice is posted, 30 feet in a WESTERLY direction to the WEST center end monument, or stake, and 1267 feet in a EASTERLY direction from the aforesaid monument, or stake, to the EAST center end monument or stake, and is also marked by two corner monuments, or stakes, at each end of said claim, one on each side of and 300 feet from the center end monuments, or stakes, making the claim in the form of a parallelogram.



Sam K. Smyth  
Agent for Bear Creek  
Mining Company Locator.

RECEIVED  
BLM. AZ STATE OFFICE  
OCT 3 10 00 AM '79  
PHOENIX, ARIZONA

STATE OF ARIZONA, County of Graham ss.: Fee No. 523

I hereby certify that the within instrument was filed and recorded at request of Bear Creek Mining Co.

2-13-58 10:10 A.M. in Docket 53 Page 374 and indexed in Mines.

Witness my hand and official seal the day and year aforesaid.

H. Lyle Grant

County Recorder

By Estel Sherman

Deputy Recorder.

A MC 66892





STATE OF ARIZONA, County of Graham, ss Fee \$ 9.00 No. 832  
 I hereby certify that the within instrument was filed and recorded at  
 request of P.D. 2-27-89 12:00 PM  
 In Pocket No. 413 Page 999-1000 and indexed in Mining  
 Witness my hand and official seal the day and year aforesaid.  
 SHIRLEY ANGLE  
 COUNTY RECORDER BY *Shirley Angle*

67604 g

ARIZONA  
 AMENDED NOTICE OF LOCATION  
 (Lode Claim)

Notice is hereby given that Phelps Dodge Corporation, whose mailing address is P. O. Box 187, Morenci, AZ 85540, by its undersigned agent, makes this amended location of the Bush 21A lode mining claim in the Lone Star Mining District, County of Graham, State of Arizona.

The general course of the claim is from East to West, and said claim is located within the NE Quarter of Section 23, Township 6 South, Range 26 East, Gila and Salt River Meridian, Arizona.

This Notice is posted upon a location monument on the centerline of the claim, said monument being located approximately 1103.79 feet South and 1328.50 feet West from the NE corner of Section 23, Township 6 South, Range 26 East, G&SRM, Arizona. This claim is 1500 feet in length, running 6 feet in a easterly direction and 1494 feet in a westerly direction from said location monument and 600 feet in width (300 feet on either side of the centerline of the claim), forming a claim in the shape of a parallelogram.

Starting at the location monument, thence East 5.00 feet to the East center end of the claim, thence South 298.80 feet to the SE corner, thence West 1319.00 feet, to the SW corner, thence North 298.80 feet to the West center end, thence North 297.00 feet to to the NW corner, thence East 1319.00 feet to the NE corner, thence South 297.00 feet to the East center end.

The location monument is in Section 23, Township 6 South, Range 26 East, G&SRM, Graham County, Arizona.

The undersigned claims the ground as depicted on the attached map or sketch.

This claim has been monumented in accordance with State and Federal law.

The original location notice and earlier amended location notice(s), if any, are recorded in the Official Records of Graham County, Arizona, and are filed with the Bureau of Land Management Department of Interior, as follows:

Name of Claim	Date	Recorded Doc	Page	BLM Serial Number
Bush No. 21	2/13/1958	53	375	AMC 67604

This amended location is made for the purposes of adjusting the boundaries of said claim and correcting any defects which may exist in the original location or the record thereof, hereby waiving no rights acquired under and by virtue of said original location.

Amended, dated and posted on the ground this 19<sup>th</sup> day of January, 1989. Time: 11:20 AM.

PHELPS DODGE CORPORATION  
 Owner

By Michael R. Pawlowski  
 Agent

Chris Leachot  
 Witness

RECEIVED  
 B.L.M. AZ STATE OFFICE

MAR 13 1989

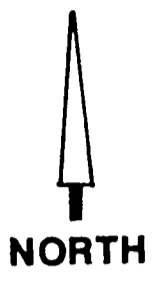
7:45 A.M.  
 PHOENIX, ARIZONA

BOOK 413 PAGE 999

ENTERED IN COMPUTER  
 3-22-89 H



NE 1/4 SEC 14	BUSH 35A	LOC. O	O LOC.	BUSH 36A
	BUSH 33A	LOC. O	O LOC.	BUSH 34A
SEC. 14	BUSH 31A	LOC. O	O LOC.	BUSH 32A
	BUSH 29A	LOC. O	O LOC.	BUSH 30A
	BUSH 27A	LOC. O	O LOC.	BUSH 28A
	LS-35	LOC. O	O LOC.	LS-34
SE 1/4 SEC 14	BUSH 25A	LOC. O	O LOC.	BUSH 26A
NE 1/4 SEC 23	LS-33	LOC. O	O LOC.	LS-32
	BUSH 23A	LOC. O	O LOC.	BUSH 24A
	BUSH 21A	LOC. O	O LOC.	BUSH 22A
	BUSH 19A	LOC. O	O LOC.	BUSH 20A
	BUSH 17A	LOC. O	O LOC.	BUSH 18A
SEC. 23	LS-31	LOC. O	O LOC.	LS-30



RECEIVED  
B.L.M. AZ STATE OFFICE  
MAR 13 1989  
7:45 A.M.  
PHOENIX, ARIZONA

ALL CORNER AND LOCATION MONUMENTS  
ARE 2" BY 2" BY 5' HIGH WOODEN POSTS.

BOOK 413 PAGE 1000

TITLE	BUSH 21A LODE CLAIM SAFFORD LONE STAR CLAIMS GRAHAM COUNTY T6S R26E	PHELPS DODGE CORPORATION ENGINEERING AND GEOLOGICAL SERVICES MORENCI BRANCH	Drawn by RAW Scale 1" = 600' No.
		Date 1/11/89	

SUPPLEMENTAL INFORMATION FORM

(B.L.M. ORGANIC ACT)

The name of this claim is Bush No. 21, which is recorded in Docket 53 at page 375 in the office of the Recorder of GRAHAM County, Arizona.

The latest amendment of the aforesaid claim is the \_\_\_\_\_ claim and recorded in \_\_\_\_\_ at page \_\_\_\_\_.

The current owner is KENNECOTT COPPER CORPORATION, % MINE ENGINEERING DEPARTMENT, whose address is Hayden, Arizona 85235.

This is a \_\_\_\_\_ Lode claim which was located on January 23 in the year of 1958.

This claim is situated in \_\_\_\_\_ NE $\frac{1}{4}$  of Section (s) 23, Township 6S, Range 26E, G. & S. R. B. & M.

RECEIVED OFFICE  
B.L.M. AZ STATE  
OCT 3 10 00 AM '79  
PHOENIX, ARIZONA

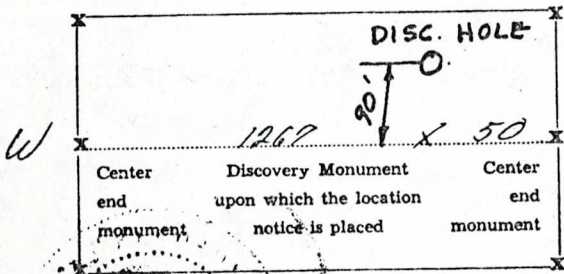


### NOTICE OF LOCATION

NOTICE IS HEREBY GIVEN That the Bush No. 21 Mining Claim was located by Sam K. Smyth, a citizen of The United States on this 13<sup>th</sup> day of January, 1958, for mining purposes. Said claim is 450 feet in length along the vein or deposit of mineral-bearing rock in place and 300 feet in width on each side of the center of said vein or deposit, from end to end of said claim. The general course of this claim is East - West and is situated in the Land Star Mining District Graham County, Arizona, about 8 miles W.E. of Detford

(Write on above lines the distance and direction the claim is from some permanent and natural object, such as a mountain, peak, stream, etc.)

This claim runs from the discovery monument, or stake on which the notice is posted 50 feet in a Westerly direction to the EAST center end monument, or stake, and 1267 feet in a Westerly direction from the aforesaid monument, or stake, to the WEST center end monument or stake, and is also marked by two corner monuments, or stakes, at each end of said claim, one on each side of and 300 feet from the center end monuments, or stakes, making the claim in the form of a parallelogram.



Sam K. Smyth  
Agent of Bear Creek  
E. Mining Company Locator.

RECEIVED  
B.L.M. AZ STATE OFFICE  
OCT 3 10 00 AM '79  
PHOENIX, ARIZONA

STATE OF ARIZONA, County of Graham ss.: Fee No. 524  
I hereby certify that the within instrument was filed and recorded at request of Bear Creek Mining Co.  
2-13-58 10:10 A.M. in Docket 53 Page 375 and indexed in Mines.

Witness my hand and official seal the day and year aforesaid.  
H. Lyle Grant County Recorder By Etchel Sherman Deputy Recorder.

A MC 66892

A MC 67604





STATE OF ARIZONA, County of Graham, ss Fee \$ 9.00 No. 833  
 I hereby certify that the within instrument was filed and recorded at  
 P.D. 2-27-89 12:00 PM  
 Instrument No. 414 Page 01-2 and indexed in Mining  
 Witness my hand and official seal the day and year aforesaid.  
 SHIRLEY ANGLE  
 COUNTY RECORDER BY Shirley Angle Deputy

67605  
 GJ

ARIZONA  
 AMENDED NOTICE OF LOCATION  
 (Lode Claim)

Notice is hereby given that Phelps Dodge Corporation, whose mailing address is P. O. Box 187, Morenci, AZ 85540, by its undersigned agent, makes this amended location of the Bush 22A lode mining claim in the Lone Star Mining District, County of Graham, State of Arizona.

The general course of the claim is from East to West, and said claim is located within the NE Quarter of Section 23, Township 6 South, Range 26 East, Gila and Salt River Meridian, Arizona.

This Notice is posted upon a location monument on the centerline of the claim, said monument being located approximately 1099.19 feet South and 1318.50 feet West from the NE corner of Section 23, Township 6 South, Range 26 East, G&SRM, Arizona. This claim is 1500 feet in length, running 6 feet in a westerly direction and 1494 feet in a easterly direction from said location monument and 600 feet in width (300 feet on either side of the centerline of the claim), forming a claim in the shape of a parallelogram.

Starting at the location monument, thence West 5.00 feet to the West center end of the claim, thence North 299.90 feet to the NW corner, thence East 1326.00 feet, to the NE corner, thence South 299.90 feet to the East center end, thence South 300.00 feet to to the SE corner, thence West 1326.00 feet to the SW corner, thence North 300.00 feet to the West center end.

The location monument is in Section 23, Township 6 South, Range 26 East, G&SRM, Graham County, Arizona.

The undersigned claims the ground as depicted on the attached map or sketch.

This claim has been monumented in accordance with State and Federal law.

The original location notice and earlier amended location notice(s), if any, are recorded in the Official Records of Graham County, Arizona, and are filed with the Bureau of Land Management Department of Interior, as follows:

Name of Claim	Date	Recorded Doc	Page	BLM Serial Number
Bush No. 22	2/13/1958	53	376	AMC 67605

This amended location is made for the purposes of adjusting the boundaries of said claim and correcting any defects which may exist in the original location or the record thereof, hereby waiving no rights acquired under and by virtue of said original location.

Amended, dated and posted on the ground this 19th day of January, 1989. Time: 11:19 am.

PHELPS DODGE CORPORATION  
 Owner

By Michael R. Pawlowski  
 Agent

Chris Leach  
 Witness

RECEIVED  
 B.L.M. AZ STATE OFFICE

MAR 13 1989

7:45 A.M.  
 PHOENIX, ARIZONA

ENTERED IN COMPUTER  
 3-22-89 GJ



NE 1/4  
SEC 14

SE 1/4  
SEC 14

SEC. 14

SE 1/4  
SEC 14

NE 1/4  
SEC 23

SEC. 23

BUSH 35A	LOC. O	O LOC.	BUSH 36A
BUSH 33A	LOC. O	O LOC.	BUSH 34A
BUSH 31A	LOC. O	O LOC.	BUSH 32A
BUSH 29A	LOC. O	O LOC.	BUSH 30A
BUSH 27A	LOC. O	O LOC.	BUSH 28A
LS-35	LOC. O	O LOC.	LS-34
BUSH 25A	LOC. O	O LOC.	BUSH 26A
LS-33	LOC. O	O LOC.	LS-32
BUSH 23A	LOC. O	O LOC.	BUSH 24A
BUSH 21A	LOC. O	O LOC.	BUSH 22A
BUSH 19A	LOC. O	O LOC.	BUSH 20A
BUSH 17A	LOC. O	O LOC.	BUSH 18A
LS-31	LOC. O	O LOC.	LS-30



NORTH

RECEIVED  
B.L.M. AZ STATE OFFICE

MAR 13 1989

1:45 A.M.  
PHOENIX, ARIZONA

ALL CORNER AND LOCATION MONUMENTS  
ARE 2" BY 2" BY 5' HIGH WOODEN POSTS.

BUCKET 414

02

TITLE **BUSH 22A LODE CLAIM**  
**SAFFORD LONE STAR CLAIMS**  
**GRAHAM COUNTY T6S R26E**

**PHELPS DODGE CORPORATION**  
**ENGINEERING AND GEOLOGICAL**  
**SERVICES**  
 MORENCI BRANCH Date 1/11/89

Drawn by **RAW**  
 Scale **1" = 600'**  
 No.

SUPPLEMENTAL INFORMATION FORM

(B.L.M. ORGANIC ACT)

The name of this claim is Bush No: 22, which  
 is recorded in Docket 53 at page  
376 in the office of the Recorder  
 of Graham County, Arizona.

The latest amendment of the aforesaid claim is the \_\_\_\_\_  
 \_\_\_\_\_ claim and recorded in \_\_\_\_\_  
 \_\_\_\_\_ at page \_\_\_\_\_.

The current owner is KENNECOTT COPPER CORPORATION, % MINE  
 ENGINEERING DEPARTMENT, whose address is Hayden, Arizona  
 85235.

This is a \_\_\_\_\_ Lode \_\_\_\_\_ claim which was  
 located on January 23 in the year  
 of 1958.

This claim is situated in \_\_\_\_\_ NE $\frac{1}{4}$  \_\_\_\_\_  
 of Section (s) 23, Township 6S,  
 Range 26E, G. & S. R. B. & M.

RECEIVED  
 B.L.M. AZ STATE OFFICE  
 PHOENIX, ARIZONA  
 OCT 3 10 00 AM '79

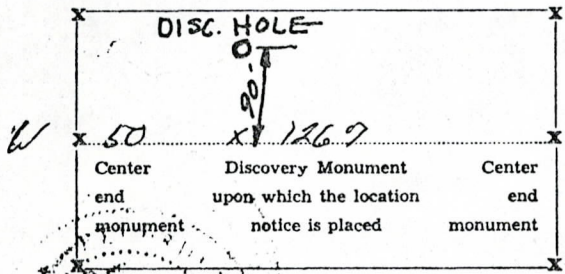


### NOTICE OF LOCATION

NOTICE IS HEREBY GIVEN That the Bush No. 22 Mining Claim was located by Sam K. Smyth, a citizen of the United States on this 23rd day of January, 1958, for mining purposes. Said claim is 1317 feet in length along the vein or deposit of mineral-bearing rock in place and 300 feet in width on each side of the center of said vein or deposit, from end to end of said claim. The general course of this claim is East - West and is situated in the Cone Star Mining District Graham County, Arizona, about 8 miles NE of Palford

(Write on above lines the distance and direction the claim is from some permanent and natural object, such as a mountain, peak, stream, etc.)

This claim runs from the discovery monument, or stake on which the notice is posted, 50 feet in a Westerly direction to the West center end monument, or stake, and 1267 feet in a Easterly direction from the aforesaid monument, or stake, to the East center end monument or stake, and is also marked by two corner monuments, or stakes, at each end of said claim, one on each side of and 300 feet from the center end monuments, or stakes, making the claim in the form of a parallelogram.



Sam K. Smyth  
Agent for Bear Creek  
Mining Company Locator

RECEIVED  
 B.L.M. AZ STATE OFFICE  
 OCT 3 10 00 AM '58  
 PHOENIX, ARIZONA

STATE OF ARIZONA, County of Graham ss.: Fee No. 525

I hereby certify that the within instrument was filed and recorded at request of Bear Creek Mining Co 2-13-58 10:10 A.M. in Docket 53 Page 376 and indexed in Mines.

Witness my hand and official seal the day and year aforesaid.  
H. Kyle Grant County Recorder By Etchel Sherman Deputy Recorder.

A MC 66892





STATE OF ARIZONA, County of Graham, ss Fee \$ 9.00 No. 834  
 I hereby certify that the within instrument was filed and recorded at  
 request of P. D. 2-27-89 12:01 PM  
 In Pocket No. 414 Page 03-4 and indexed in Mining  
 Witness my hand and official seal the day and year aforesaid.  
 SHIRLEY ANGLE  
 COUNTY RECORDER BY Shirley Angle

67606  
 lj

ARIZONA  
 AMENDED NOTICE OF LOCATION  
 (Lode Claim)

Notice is hereby given that Phelps Dodge Corporation, whose mailing address is P. O. Box 187, Morenci, AZ 85540, by its undersigned agent, makes this amended location of the Bush 23A lode mining claim in the Lone Star Mining District, County of Graham, State of Arizona.

The general course of the claim is from East to West, and said claim is located within the NE Quarter of Section 23, Township 6 South, Range 26 East, Gila and Salt River Meridian, Arizona.

This Notice is posted upon a location monument on the centerline of the claim, said monument being located approximately 509.69 feet South and 1328.50 feet West from the NE corner of Section 23, Township 6 South, Range 26 East, G&SRM, Arizona. This claim is 1500 feet in length, running 6 feet in a easterly direction and 1494 feet in a westerly direction from said location monument and 600 feet in width (300 feet on either side of the centerline of the claim), forming a claim in the shape of a parallelogram.

Starting at the location monument, thence East 5.00 feet to the East center end of the claim, thence South 297.10 feet to the SE corner, thence West 1319.00 feet, to the SW corner, thence North 297.10 feet to the West center end, thence North 299.00 feet to to the NW corner, thence East 1319.00 feet to the NE corner, thence South 299.00 feet to the East center end.

The location monument is in Section 23, Township 6 South, Range 26 East, G&SRM, Graham County, Arizona.

The undersigned claims the ground as depicted on the attached map or sketch.

This claim has been monumented in accordance with State and Federal law.

The original location notice and earlier amended location notice(s), if any, are recorded in the Official Records of Graham County, Arizona, and are filed with the Bureau of Land Management Department of Interior, as follows:

Name of Claim	Date	Recorded Doc	Page	BLM Serial Number
Bush No. 23	2/13/1958	53	377	AMC 67606

This amended location is made for the purposes of adjusting the boundaries of said claim and correcting any defects which may exist in the original location or the record thereof, hereby waiving no rights acquired under and by virtue of said original location.

Amended, dated and posted on the ground this 19<sup>th</sup> day of January, 1989. Time: 11:30 AM.

PHELPS DODGE CORPORATION  
 Owner

By Michael R. Pawlowsky  
 Agent

Chris Leach  
 Witness

RECEIVED  
 B.L.M. AZ STATE OFFICE  
 MAR 13 1989  
 7:45 A.M.  
 PHOENIX, ARIZONA

ENTERED IN COMPUTER  
 3-22-89



NE 1/4  
SEC 14

SE 1/4  
SEC 14

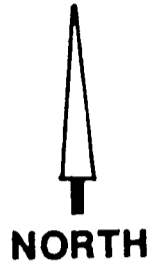
SEC. 14

SE 1/4  
SEC 14

NE 1/4  
SEC 23

SEC. 23

BUSH 35A	LOC. O	O LOC.	BUSH 36A
BUSH 33A	LOC. O	O LOC.	BUSH 34A
BUSH 31A	LOC. O	O LOC.	BUSH 32A
BUSH 29A	LOC. O	O LOC.	BUSH 30A
BUSH 27A	LOC. O	O LOC.	BUSH 28A
LS-35	LOC. O	O LOC.	LS-34
BUSH 25A	LOC. O	O LOC.	BUSH 26A
LS-33	LOC. O	O LOC.	LS-32
BUSH 23A	LOC. O	O LOC.	BUSH 24A
BUSH 21A	LOC. O	O LOC.	BUSH 22A
BUSH 19A	LOC. O	O LOC.	BUSH 20A
BUSH 17A	LOC. O	O LOC.	BUSH 18A
LS-31	LOC. O	O LOC.	LS-30



RECEIVED  
B.L.M. AZ STATE OFFICE  
MAR 13 1989  
7:45 A.M.  
PHOENIX, ARIZONA

BOOK 414 PAGE 04

ALL CORNER AND LOCATION MONUMENTS  
ARE 2" BY 2" BY 5' HIGH WOODEN POSTS.

TITLE **BUSH 23A LODE CLAIM**  
**SAFFORD LONE STAR CLAIMS**  
**GRAHAM COUNTY T6S R26E**

**PHELPS DODGE CORPORATION**  
**ENGINEERING AND GEOLOGICAL**  
**SERVICES**  
MORENCI BRANCH Date 1/11/89

Drawn by **RAW**  
Scale **1" = 600'**  
No.

SUPPLEMENTAL INFORMATION FORM

(B.L.M. ORGANIC ACT)

The name of this claim is Bush No. 23, which  
 is recorded in Docket 53 at page  
377 in the office of the Recorder  
 of Graham County, Arizona.

The latest amendment of the aforesaid claim is the \_\_\_\_\_  
 \_\_\_\_\_ claim and recorded in \_\_\_\_\_  
 \_\_\_\_\_ at page \_\_\_\_\_.

The current owner is KENNECOTT COPPER CORPORATION, % MINE  
 ENGINEERING DEPARTMENT, whose address is Hayden, Arizona  
 85235.

This is a \_\_\_\_\_ Lode \_\_\_\_\_ claim which was  
 located on \_\_\_\_\_ January 23 \_\_\_\_\_ in the year  
 of 1958.

This claim is situated in \_\_\_\_\_ NE $\frac{1}{4}$  \_\_\_\_\_  
 of Section (s) \_\_\_\_\_ 23 \_\_\_\_\_, Township \_\_\_\_\_ 6S,  
 Range \_\_\_\_\_ 26E \_\_\_\_\_, G. & S. R. B. & M.

RECEIVED  
 B.L.M. AZ STATE OFFICE  
 OCT 3 10 00 AM '79  
 PHOENIX, ARIZONA

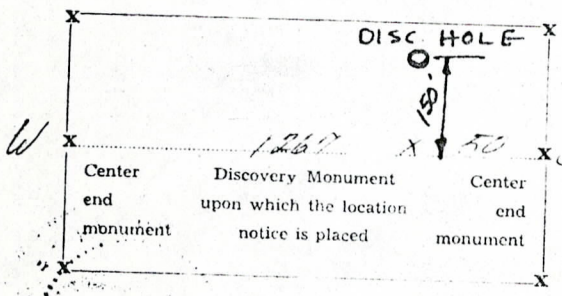


# NOTICE OF LOCATION

NOTICE IS HEREBY GIVEN That the Bush No. 23 Mining Claim was located by Sam K. Smyth, a citizen of The United States on this 29th day of January, 1958, for mining purposes. Said claim is <sup>1317</sup>~~1580~~ feet in length along the vein or deposit of mineral-bearing rock in place and 300 feet in width on each side of the center of said vein or deposit, from end to end of said claim. The general course of this claim is East-West and is situated in the Long Star Mining District Graham County, Arizona 8 miles N.E. of Safford

(Write or copy the name and direction the claim is from some permanent and natural object, such as a mountain, peak, etc.)

This claim runs from the discovery monument, or stake on which the notice is posted, 50 feet in an Easterly direction to the East center end monument, or stake, and 1267 feet in a Westerly direction from the aforesaid monument, or stake, to the West center end monument or stake, and is also marked by two corner monuments, or stakes, at each end of said claim, one on each side of and 300 feet from the center end monuments, or stakes, making the claim in the form of a parallelogram.



Sam K. Smyth  
Agent for Bear Creek  
Mining Company Locator.

RECEIVED  
 B.L.M. AZ STATE OFFICE  
 PHOENIX, ARIZONA  
 OCT 3 10 00 AM '79

STATE OF ARIZONA, County of Graham ss.: Fee No. 526  
 I hereby certify that the within instrument was filed and recorded at request of Bear Creek Mining Co.  
2-13-58 10:10 A.M. in Docket 53 Page 377 and indexed in Mines.

Witness my hand and official seal the day and year aforesaid.  
H. Lyle Grant County Recorder By Etzel Sherman Deputy Recorder.

A MC 66892

A MC 67606





STATE OF ARIZONA, County of Graham, ss Fee \$ 9.00 No. 835  
 I hereby certify that the within instrument was filed and recorded at  
 request of P.D. 2-27-89 12:01 PM  
 In Pocket No. 414 Page 05-6 and indexed in Mining  
 Witness my hand and official seal the day and year aforesaid.  
 SHIRLEY ANGLE  
 COUNTY RECORDER BY *Shirley Angle*

67607  
 yi

ARIZONA  
 AMENDED NOTICE OF LOCATION  
 (Lode Claim)

Notice is hereby given that Phelps Dodge Corporation, whose mailing address is P. O. Box 187, Morenci, AZ 85540, by its undersigned agent, makes this amended location of the Bush 24A lode mining claim in the Lone Star Mining District, County of Graham, State of Arizona.

The general course of the claim is from East to West, and said claim is located within the NE Quarter of Section 23, Township 6 South, Range 26 East, Gila and Salt River Meridian, Arizona.

This Notice is posted upon a location monument on the centerline of the claim, said monument being located approximately 499.39 feet South and 1318.50 feet West from the NE corner of Section 23, Township 6 South, Range 26 East, G&SRM, Arizona. This claim is 1500 feet in length, running 6 feet in a westerly direction and 1494 feet in a easterly direction from said location monument and 600 feet in width (300 feet on either side of the centerline of the claim), forming a claim in the shape of a parallelogram.

Starting at the location monument, thence West 5.00 feet to the West center end of the claim, thence North 288.70 feet to the NW corner, thence East 1326.00 feet, to the NE corner, thence South 288.70 feet to the East center end, thence South 299.90 feet to to the SE corner, thence West 1326.00 feet to the SW corner, thence North 299.90 feet to the West center end.

The location monument is in Section 23, Township 6 South, Range 26 East, G&SRM, Graham County, Arizona.

The undersigned claims the ground as depicted on the attached map or sketch.

This claim has been monumented in accordance with State and Federal law.

The original location notice and earlier amended location notice(s), if any, are recorded in the Official Records of Graham County, Arizona, and are filed with the Bureau of Land Management Department of Interior, as follows:

Name of Claim	Date	Recorded Doc	Page	BLM Serial Number
Bush No. 24	2/13/1958	53	378	AMC 67607

This amended location is made for the purposes of adjusting the boundaries of said claim and correcting any defects which may exist in the original location or the record thereof, hereby waiving no rights acquired under and by virtue of said original location.

Amended, dated and posted on the ground this 19<sup>th</sup> day of January, 1989. Time: 11:30 am.

PHELPS DODGE CORPORATION  
 Owner

By Michael R. Pawlinski  
 Agent

Chris Leach  
 Witness

RECEIVED  
 B.L.M. AZ STATE OFFICE

MAR 13 1989

7:45 A.M.  
 PHOENIX, ARIZONA

ENTERED IN COMPUTER  
 3-22-89



NE 1/4  
SEC 14

SE 1/4  
SEC 14

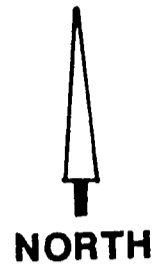
SEC. 14

SE 1/4  
SEC 14

NE 1/4  
SEC 23

SEC. 23

BUSH 35A	LOC. O	O LOC.	BUSH 36A
BUSH 33A	LOC. O	O LOC.	BUSH 34A
BUSH 31A	LOC. O	O LOC.	BUSH 32A
BUSH 29A	LOC. O	O LOC.	BUSH 30A
BUSH 27A	LOC. O	O LOC.	BUSH 28A
LS-35	LOC. O	O LOC.	LS-34
BUSH 25A	LOC. O	O LOC.	BUSH 26A
LS-33	LOC. O	O LOC.	LS-32
BUSH 23A	LOC. O	O LOC.	BUSH 24A
BUSH 21A	LOC. O	O LOC.	BUSH 22A
BUSH 19A	LOC. O	O LOC.	BUSH 20A
BUSH 17A	LOC. O	O LOC.	BUSH 18A
LS-31	LOC. O	O LOC.	LS-30



RECEIVED  
B.L.M. AZ STATE OFFICE  
MAR 13 1989  
7:45 A.M.  
PHOENIX, ARIZONA

ALL CORNER AND LOCATION MONUMENTS  
ARE 2" BY 2" BY 5' HIGH WOODEN POSTS.

BOOK 414 PAGE 06

TITLE **BUSH 24A LODE CLAIM**  
**SAFFORD LONE STAR CLAIMS**  
**GRAHAM COUNTY T6S R26E**

**PHELPS DODGE CORPORATION**  
**ENGINEERING AND GEOLOGICAL**  
**SERVICES**  
MORENCI BRANCH Date 1/11/89

Drawn by **RAW**  
Scale 1" = 500'  
No.

SUPPLEMENTAL INFORMATION FORM

(B.L.M. ORGANIC ACT)

The name of this claim is Bush No. 24, which  
 is recorded in Docket 53 at page  
378 in the office of the Recorder  
 of Graham County, Arizona.

The latest amendment of the aforesaid claim is the \_\_\_\_\_  
 \_\_\_\_\_ claim and recorded in \_\_\_\_\_  
 \_\_\_\_\_ at page \_\_\_\_\_.

The current owner is KENNECOTT COPPER CORPORATION, % MINE  
 ENGINEERING DEPARTMENT, whose address is Hayden, Arizona  
 85235.

This is a Lode claim which was  
 located on January 23 in the year  
 of 1958.

This claim is situated in NE $\frac{1}{4}$   
 of Section (s) 23, Township 6S,  
 Range 26E, G. & S. R. B. & M.

RECEIVED  
 B.L.M. AZ STATE OFFICE  
 OCT 3 10 00 AM '79  
 PHOENIX, ARIZONA

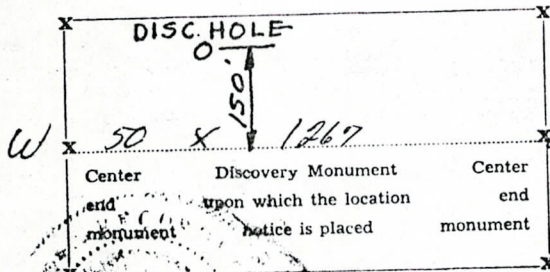


NOTICE OF LOCATION

NOTICE IS HEREBY GIVEN That the Bush No. 2A Mining Claim was located by Sam. K. Smyth, a citizen of the United States on this 23rd day of January, 1958, for mining purposes. Said claim is 1317 feet in length along the vein or deposit of mineral-bearing rock in place and 300 feet in width on each side of the center of said vein or deposit, from end to end of said claim. The general course of this claim is East-West and is situated in the Conc Star Mining District Graham County, Arizona, about 8 miles NE of Safford

(Write on above lines the distance and direction the claim is from some permanent and natural object, such as a mountain, peak, stream, etc.)

This claim runs from the discovery monument, or stake on which the notice is posted, 50 feet in a Westerly direction to the West center end monument, or stake, and 1267 direction from the aforesaid monument, or stake, to the Easterly center end monument or stake, and is also marked by two corner monuments, or stakes, at each end of said claim, one on each side of and 300 feet from the center end monuments, or stakes, making the claim in the form of a parallelogram.



Sam. K. Smyth  
Agent for Bear Creek  
Mining Company Locator.

RECEIVED  
 B.L.M. AZ STATE OFFICE  
 PHOENIX, ARIZONA  
 OCT 3 10 00 AM '79

STATE OF ARIZONA, County of Graham ss.: Fee No. 527

I hereby certify that the within instrument was filed and recorded at request of Bear Creek Mining Co.  
2-13-58 10:10 A.M. in Docket 53 Page 378 and indexed in Mines.

Witness my hand and official seal the day and year aforesaid.  
H. Lyle Grant County Recorder By Label Sherman Deputy Recorder.

A MC 66892





STATE OF ARIZONA, County of Graham, ss Fee \$ 9.00 No. 836  
 I hereby certify that the within instrument was filed and recorded at  
 P.D. 2-27-89 12:01 PM  
 Instrument No. 414 Page 07-8 and indexed in Mining  
 Vol.          and official seal the day and year aforesaid.  
 STANLEY ANGLE  
 COUNTY RECORDER BY [Signature]

ARIZONA  
 AMENDED NOTICE OF LOCATION  
 (Lode Claim)

67608  
 yi

Notice is hereby given that Phelps Dodge Corporation, whose mailing address is P. O. Box 187, Morenci, AZ 85540, by its undersigned agent, makes this amended location of the Bush 25A lode mining claim in the Lone Star Mining District, County of Graham, State of Arizona.

The general course of the claim is from East to West, and said claim is located within the SE Quarter of Section 14, and the NE Quarter of Section 23, Township 6 South, Range 26 East, Gila and Salt River Meridian, Arizona.

This Notice is posted upon a location monument on the centerline of the claim, said monument being located approximately 116.81 feet North and 1328.50 feet West from the SE corner of Section 14, Township 6 South, Range 26 East, G&SRM, Arizona. This claim is 1500 feet in length, running 6 feet in a easterly direction and 1494 feet in a westerly direction from said location monument and 600 feet in width (300 feet on either side of the centerline of the claim), forming a claim in the shape of a parallelogram.

Starting at the location monument, thence East 5.00 feet to the East center end of the claim, thence South 299.00 feet to the SE corner, thence West 1319.00 feet, to the SW corner, thence North 299.00 feet to the West center end, thence North 299.00 feet to to the NW corner, thence East 1319.00 feet to the NE corner, thence South 299.00 feet to the East center end.

The location monument is in Section 14, Township 6 South, Range 26 East, G&SRM, Graham County, Arizona.

The undersigned claims the ground as depicted on the attached map or sketch.

This claim has been monumented in accordance with State and Federal law.

The original location notice and earlier amended location notice(s), if any, are recorded in the Official Records of Graham County, Arizona, and are filed with the Bureau of Land Management Department of Interior, as follows:

Name of Claim	Date	Recorded Doc	Page	BLM Serial Number
Bush No. 25	2/13/1958	53	379	AMC 67608

This amended location is made for the purposes of adjusting the boundaries of said claim and correcting any defects which may exist in the original location or the record thereof, hereby waiving no rights acquired under and by virtue of said original location.

Amended, dated and posted on the ground this 19<sup>th</sup> day of January, 1989. Time: 11:39 am.

PHELPS DODGE CORPORATION  
 Owner

By Michael R. Pawlowski  
 Agent

Chris Leach  
 Witness

RECEIVED  
 B.L.M. AZ STATE OFFICE

MAR 13 1989

7:45 A.M.  
 PHOENIX, ARIZONA

DOCKET 414 PAGE 07

ENTERED IN COMPUTER  
 3-22-89



NE 1/4  
SEC 14  
SE 1/4  
SEC 14

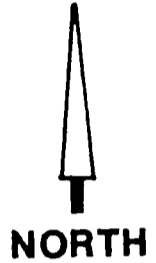
SEC. 14

SE 1/4  
SEC 14

NE 1/4  
SEC 23

SEC. 23

BUSH 35A	LOC. O	O LOC.	BUSH 36A
BUSH 33A	LOC. O	O LOC.	BUSH 34A
BUSH 31A	LOC. O	O LOC.	BUSH 32A
BUSH 29A	LOC. O	O LOC.	BUSH 30A
BUSH 27A	LOC. O	O LOC.	BUSH 28A
LS-35	LOC. O	O LOC.	LS-34
BUSH 25A	LOC. O	O LOC.	BUSH 26A
LS-33	LOC. O	O LOC.	LS-32
BUSH 23A	LOC. O	O LOC.	BUSH 24A
BUSH 21A	LOC. O	O LOC.	BUSH 22A
BUSH 19A	LOC. O	O LOC.	BUSH 20A
BUSH 17A	LOC. O	O LOC.	BUSH 18A
LS-31	LOC. O	O LOC.	LS-30



RECEIVED  
PH. M. AZ STATE OFFICE  
MAR 13 1989  
7:45 A.M.  
PHOENIX, ARIZONA

ALL CORNER AND LOCATION MONUMENTS  
ARE 2" BY 2" BY 5' HIGH WOODEN POSTS.

DOCKET 414 PAGE 08

TITLE BUSH 25A LODE CLAIM  
SAFFORD LONE STAR CLAIMS  
GRAHAM COUNTY T6S R26E

PHELPS DODGE CORPORATION  
ENGINEERING AND GEOLOGICAL  
SERVICES  
MORENCI BRANCH Date 1/11/89

Drawn by RAW  
Scale 1" = 600'  
No.

SUPPLEMENTAL INFORMATION FORM

(B.L.M. ORGANIC ACT)

The name of this claim is Bush No. 25, which  
 is recorded in Docket 53 at page  
379 in the office of the Recorder  
 of Graham County, Arizona.

The latest amendment of the aforesaid claim is the \_\_\_\_\_  
 \_\_\_\_\_ claim and recorded in \_\_\_\_\_  
 \_\_\_\_\_ at page \_\_\_\_\_.

The current owner is KENNECOTT COPPER CORPORATION, % MINE  
 ENGINEERING DEPARTMENT, whose address is Hayden, Arizona  
 85235.

This is a \_\_\_\_\_ Lode \_\_\_\_\_ claim which was  
 located on \_\_\_\_\_ January 23 \_\_\_\_\_ in the year  
 of \_\_\_\_\_ 1958 \_\_\_\_\_.

This claim is situated in \_\_\_\_\_ SE $\frac{1}{4}$  & NE $\frac{1}{4}$  \_\_\_\_\_  
 of Section (s) 14 & 23, Township 6S,  
 Range 26E, G. & S. R. B. & M.

RECEIVED  
 B.L.M. AZ STATE OFFICE  
 OCT 3 10 00 AM '79  
 PHOENIX, ARIZONA



A MC 67608

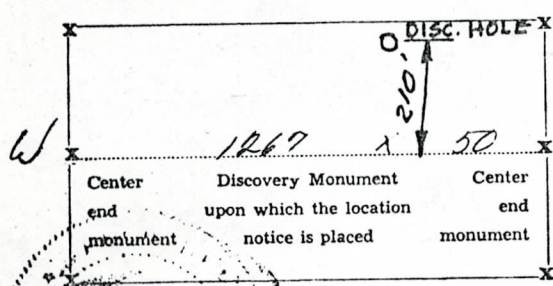
DOCKET 53 PAGE 379

### NOTICE OF LOCATION

NOTICE IS HEREBY GIVEN That the Cash No. 25 Mining Claim was located by Sam K. Smyth, a citizen of the United States on this 23rd day of January, 1958, for mining purposes. Said claim is 1317 feet in length along the vein or deposit of mineral-bearing rock in place and 300 feet in width on each side of the center of said vein or deposit, from end to end of said claim. The general course of this claim is East-West and is situated in the Lone Star Mining District Graham County, Arizona, about 8 miles NE of Safford

(Write on above lines the distance and direction the claim is from some permanent and natural object, such as a mountain, peak, stream, etc.)

This claim runs from the discovery monument, or stake on which the notice is posted, 50 feet in an Easterly direction to the East center end monument, or stake, and 1267 feet in a Western direction from the aforesaid monument, or stake, to the West center end monument or stake, and is also marked by two corner monuments, or stakes, at each end of said claim, one on each side of and 300 feet from the center end monuments, or stakes, making the claim in the form of a parallelogram.




Sam K. Smyth  
Agent for Bear Creek  
E Mining Company Locator.

RECEIVED  
 B.L.M. AZ STATE OFFICE  
 PHOENIX, ARIZONA  
 OCT 3 10 00 AM '79

STATE OF ARIZONA, County of Graham ss.: Fee No. 528

I hereby certify that the within instrument was filed and recorded at request of Bear Creek Mining Co.  
2-13-58 10:10 A.M. in Docket 53 Page 379 and indexed in Mines.



Witness my hand and official seal the day and year aforesaid.  
H. Lyle Grant County Recorder By Ethel Sherman Deputy Recorder.

A MC 66892





STATE OF ARIZONA, County of Graham, ss Fee \$ 9.00 No. 837  
 I hereby certify that the within instrument was filed and recorded at  
 request of P.D. 2-27-89 12:01 PM  
 In Booklet No. 414 Page 09-10 of index Mining  
 Witness my hand and official seal this 27th day of February 1989  
 COUNTY RECORDER BY: *[Signature]*

ARIZONA  
 AMENDED NOTICE OF LOCATION  
 (Lode Claim)

67609  
 gi

Notice is hereby given that Phelps Dodge Corporation, whose mailing address is P. O. Box 187, Morenci, AZ 85540, by its undersigned agent, makes this amended location of the Bush 26A lode mining claim in the Lone Star Mining District, County of Graham, State of Arizona.

The general course of the claim is from East to West, and said claim is located within the SE Quarter of Section 14 and the NE Quarter of Section 23, Township 6 South, Range 26 East, Gila and Salt River Meridian, Arizona.

This Notice is posted upon a location monument on the centerline of the claim, said monument being located approximately 116.81 feet North and 1318.50 feet West from the SE corner of Section 14, Township 6 South, Range 26 East, G&SRM, Arizona. This claim is 1500 feet in length, running 6 feet in a westerly direction and 1494 feet in an easterly direction from said location monument and 600 feet in width (300 feet on either side of the centerline of the claim), forming a claim in the shape of a parallelogram.

Starting at the location monument, thence West 5.00 feet to the West center end of the claim, thence North 299.00 feet to the NW corner, thence East 1326.00 feet, to the NE corner, thence South 299.00 feet to the East center end, thence South 299.00 feet to the SE corner, thence West 1326.00 feet to the SW corner, thence North 299.00 feet to the West center end.

The location monument is in Section 14, Township 6 South, Range 26 East, G&SRM, Graham County, Arizona.

The undersigned claims the ground as depicted on the attached map or sketch.

This claim has been monumented in accordance with State and Federal law.

The original location notice and earlier amended location notice(s), if any, are recorded in the Official Records of Graham County, Arizona, and are filed with the Bureau of Land Management Department of Interior, as follows:

Name of Claim	Date	Recorded Doc	Page	BLM Serial Number
Bush No. 26	2/13/1958	53	380	AMC 67609

This amended location is made for the purposes of adjusting the boundaries of said claim and correcting any defects which may exist in the original location or the record thereof, hereby waiving no rights acquired under and by virtue of said original location.

Amended, dated and posted on the ground this 19th day of January, 1989. Time: 11:39 am.

PHELPS DODGE CORPORATION  
 Owner

By Michael R. Pawlowski  
 Agent

Chris Leach  
 Witness

RECEIVED  
 B.L.M. AZ STATE OFFICE

MAR 13 1989

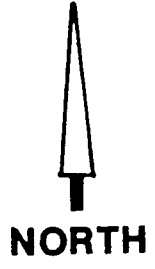
7:45 A.M.  
 PHOENIX, ARIZONA

BOOKET 414 PAGE 09

ENTERED IN COMPUTER  
 3-22-89



NE 1/4 SEC 14	BUSH 35A	LOC. O	O LOC.	BUSH 36A
	BUSH 33A	LOC. O	O LOC.	BUSH 34A
SEC. 14	BUSH 31A	LOC. O	O LOC.	BUSH 32A
	BUSH 29A	LOC. O	O LOC.	BUSH 30A
	BUSH 27A	LOC. O	O LOC.	BUSH 28A
	LS-35	LOC. O	O LOC.	LS-34
SE 1/4 SEC 14	BUSH 25A	LOC. O	O LOC.	BUSH 26A
NE 1/4 SEC 23	LS-33	LOC. O	O LOC.	LS-32
	BUSH 23A	LOC. O	O LOC.	BUSH 24A
	BUSH 21A	LOC. O	O LOC.	BUSH 22A
	BUSH 19A	LOC. O	O LOC.	BUSH 20A
	BUSH 17A	LOC. O	O LOC.	BUSH 18A
SEC. 23	LS-31	LOC. O	O LOC.	LS-30



RECEIVED  
 R I M 47 STATE OFFICE  
 MAR 13 1989  
 7:45 A.M.  
 PHOENIX, ARIZONA

ALL CORNER AND LOCATION MONUMENTS ARE 2" BY 2" BY 5' HIGH WOODEN POSTS.

DECKET 414 PAGE 10

TITLE	BUSH 26A	LODE CLAIM	PHELPS DODGE CORPORATION ENGINEERING AND GEOLOGICAL SERVICES Date 1/11/89	Drawn by	RAW
	SAFFORD LONE STAR CLAIMS	GRAHAM COUNTY T6S R26E		MORENCI BRANCH	Scale
				No.	

SUPPLEMENTAL INFORMATION FORM

(B.L.M. ORGANIC ACT)

The name of this claim is Bush No. 26, which  
is recorded in Docket 53 at page  
380 in the office of the Recorder  
of Graham County, Arizona.

The latest amendment of the aforesaid claim is the \_\_\_\_\_  
claim and recorded in \_\_\_\_\_  
at page \_\_\_\_\_.

The current owner is KENNECOTT COPPER CORPORATION, % MINE  
ENGINEERING DEPARTMENT, whose address is Hayden, Arizona  
85235.

This is a \_\_\_\_\_ Lode \_\_\_\_\_ claim which was  
located on \_\_\_\_\_ January 23 \_\_\_\_\_ in the year  
of 1958.

This claim is situated in \_\_\_\_\_ SE $\frac{1}{4}$  & NE $\frac{1}{4}$  \_\_\_\_\_  
of Section (s) 14 & 23, Township 6S,  
Range 26E, G. & S. R. B. & M.

RECEIVED  
B.L.M. AZ STATE OFFICE  
OCT 3 10 00 AM '79  
PHOENIX, ARIZONA

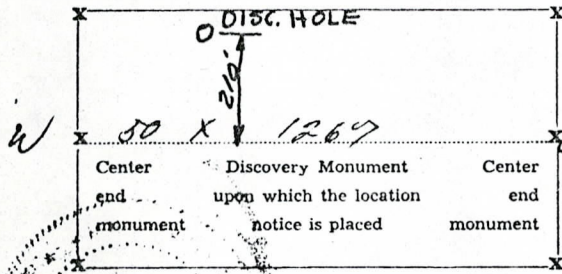


NOTICE OF LOCATION

NOTICE IS HEREBY GIVEN That the Bush No. 26 Mining Claim was located by Sam K. Smyth, a citizen of the United States on this 23rd day of January, 1958, for mining purposes. Said claim is 137 feet in length along the vein or deposit of mineral-bearing rock in place and 300 feet in width on each side of the center of said vein or deposit, from end to end of said claim. The general course of this claim is East - West and is situated in the Long Star Mining District Graham County, Arizona, about 8 miles NE of Safford

(Write on above lines the distance and direction the claim is from some permanent and natural object, such as a mountain, peak, stream, etc.)

This claim runs 50 feet in Westerly direction from the West center end monument, or stake, and 1267 feet in an Easterly direction from the aforesaid monument, or stake, to the East center end monument or stake, and is also marked by two corner monuments, or stakes, at each end of said claim, one on each side of and 300 feet from the center end monuments, or stakes, making the claim in the form of a parallelogram.



Sam K. Smyth  
Agent for Bear Creek  
Mining Company Locator.

RECEIVED  
 B.L.M. AZ STATE OFFICE  
 Oct 3 10 00 AM '79  
 PHOENIX, ARIZONA

STATE OF ARIZONA, County of Graham ss.: Fee No. 529

I hereby certify that the within instrument was filed and recorded at request of Bear Creek Mining Co. 2-13-58 10:10 A.M. in Docket 53 Page 380 and indexed in Mines.

Witness my hand and official seal the day and year aforesaid.  
Ho. Lyle Grant County Recorder By Ethel Sherman Deputy Recorder.

A MC 66892





STATE OF ARIZONA, County of Graham, ss Fee \$ 9.00 No. 838  
 I hereby certify that the within instrument was filed and is  
 Recorded at P.D. 2-27-89 12:01 PM  
 Book No. 414 Page 11-12 and indexed in Mining  
 and is a true and correct copy of the day and year of recording.  
 COUNTY RECORDER BY *Shirley [Signature]*

67610  
yr

ARIZONA  
 AMENDED NOTICE OF LOCATION  
 (Lode Claim)

Notice is hereby given that Phelps Dodge Corporation, whose mailing address is P. O. Box 187, Morenci, AZ 85540, by its undersigned agent, makes this amended location of the Bush 27A lode mining claim in the Lone Star Mining District, County of Graham, State of Arizona.

The general course of the claim is from East to West, and said claim is located within the SE Quarter of Section 14, Township 6 South, Range 26 East, Gila and Salt River Meridian, Arizona.

This Notice is posted upon a location monument on the centerline of the claim, said monument being located approximately 744.51 feet North and 1328.50 feet West from the SE corner of Section 14, Township 6 South, Range 26 East, G&SRM, Arizona. This claim is 1500 feet in length, running 6 feet in a easterly direction and 1494 feet in a westerly direction from said location monument and 600 feet in width (300 feet on either side of the centerline of the claim), forming a claim in the shape of a parallelogram.

Starting at the location monument, thence East 5.00 feet to the East center end of the claim, thence South 299.00 feet to the SE corner, thence West 1319.00 feet, to the SW corner, thence North 299.00 feet to the West center end, thence North 279.20 feet to to the NW corner, thence East 1319.00 feet to the NE corner, thence South 279.20 feet to the East center end.

The location monument is in Section 14, Township 6 South, Range 26 East, G&SRM, Graham County, Arizona.

The undersigned claims the ground as depicted on the attached map or sketch.

This claim has been monumented in accordance with State and Federal law.

The original location notice and earlier amended location notice(s), if any, are recorded in the Official Records of Graham County, Arizona, and are filed with the Bureau of Land Management Department of Interior, as follows:

Name of Claim	Date	Recorded Doc	Page	BLM Serial Number
Bush No. 27	2/13/1958	53	381	AMC 67610

This amended location is made for the purposes of adjusting the boundaries of said claim and correcting any defects which may exist in the original location or the record thereof, hereby waiving no rights acquired under and by virtue of said original location.

Amended, dated and posted on the ground this 19th day of January, 1989. Time: 11:54 am.

PHELPS DODGE CORPORATION  
 Owner

By Michael R. Pawlowski  
 Agent

Chris Leachet  
 Witness

RECEIVED  
 B.L.M. AZ STATE OFFICE

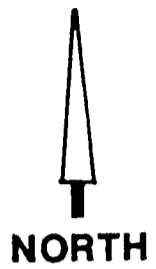
MAR 13 1989

7:45 A.M.  
 PHOENIX, ARIZONA

ENTERED IN COMPUTER  
 3-22-89 yr



NE 1/4 SEC 14	BUSH 35A	LOC. O	O LOC.	BUSH 36A
	BUSH 33A	LOC. O	O LOC.	BUSH 34A
SEC. 14	BUSH 31A	LOC. O	O LOC.	BUSH 32A
	BUSH 29A	LOC. O	O LOC.	BUSH 30A
	BUSH 27A	LOC. O	O LOC.	BUSH 28A
	LS-35	LOC. O	O LOC.	LS-34
SE 1/4 SEC 14	BUSH 25A	LOC. O	O LOC.	BUSH 26A
NE 1/4 SEC 23	LS-33	LOC. O	O LOC.	LS-32
	BUSH 23A	LOC. O	O LOC.	BUSH 24A
	BUSH 21A	LOC. O	O LOC.	BUSH 22A
	BUSH 19A	LOC. O	O LOC.	BUSH 20A
	BUSH 17A	LOC. O	O LOC.	BUSH 18A
	LS-31	LOC. O	O LOC.	LS-30



RECEIVED  
B.I.M. AZ STATE OFFICE  
MAR 13 1989  
7:45 A.M.  
PHOENIX, ARIZONA

ALL CORNER AND LOCATION MONUMENTS  
ARE 2" BY 2" BY 5' HIGH WOODEN POSTS.

DOCKET 414 PAGE 12

TITLE **BUSH 27A LODE CLAIM**  
**SAFFORD LONE STAR CLAIMS**  
**GRAHAM COUNTY T6S R26E**

**PHELPS DODGE CORPORATION**  
**ENGINEERING AND GEOLOGICAL**  
**SERVICES**  
MORENCI BRANCH Date **1/11/89**

Drawn by **RAW**  
Scale **1" = 600'**  
No.

SUPPLEMENTAL INFORMATION FORM

(B.L.M. ORGANIC ACT)

The name of this claim is Bush No. 27, which is recorded in Docket 53 at page 381 in the office of the Recorder of Graham County, Arizona.

The latest amendment of the aforesaid claim is the \_\_\_\_\_ claim and recorded in \_\_\_\_\_ at page \_\_\_\_\_.

The current owner is KENNECOTT COPPER CORPORATION, % MINE ENGINEERING DEPARTMENT, whose address is Hayden, Arizona 85235.

This is a Lode claim which was located on January 23 in the year of 1958.

This claim is situated in SE $\frac{1}{4}$  of Section (s) 14, Township 6S, Range 26E, G. & S. R. B. & M.

RECEIVED  
B.L.M. AZ STATE OFFICE  
OCT 3 10 00 AM '79  
PHOENIX, ARIZONA



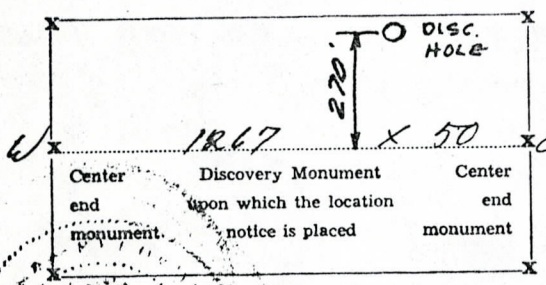
A MC 67610

### NOTICE OF LOCATION

NOTICE IS HEREBY GIVEN That the Bush No. 27 Mining Claim was located by Sam K. Smyth, a citizen of the United States on this 29th day of January, 1958, for mining purposes. Said claim is 1317 feet in length along the vein or deposit of mineral-bearing rock in place and 300 feet in width on each side of the center of said vein or deposit, from end to end of said claim. The general course of this claim is East - West and is situated in the Lane Star Mining District Graham County, Arizona, about 8 miles NE of Safford

(Write on above lines the distance and direction the claim is from some permanent and natural object, such as a mountain, peak, stream, etc.)

This claim runs from the discovery monument, or stake on which the notice is posted, 50 feet in a Easterly direction to the East center end monument, or stake, and 1267 feet in a Westerly direction from the aforesaid monument, or stake, to the West center end monument or stake, and is also marked by two corner monuments, or stakes, at each end of said claim, one on each side of and 300 feet from the center end monuments, or stakes, making the claim in the form of a parallelogram.




Sam K. Smyth  
Agent for Bear Creek  
Mining Company Locator.

STATE OF ARIZONA, County of Graham ss.: Fee No. 530

I hereby certify that the within instrument was filed and recorded at request of Bear Creek Mining Co 2-13-58 10:10 A.M. in Docket 53 Page 381 and indexed in Mines.

Witness my hand and official seal the day and year aforesaid,  
H. Lyle Grant County Recorder By Etchel Sherman Deputy Recorder.



RECEIVED  
 B.L.M. AZ STATE OFFICE  
 OCT 3 10 00 AM '70  
 PHOENIX, ARIZONA

A MC 66892





I hereby certify that the within instrument is a true and correct copy of the original as recorded in the Public Records of the State of Arizona at the request of P.D. 2-27-89 12:01 PM

In Pocket No. 414 Page 13-14 and Mining

Witness my hand and official seal the day and year first above written  
SHIRLEY ANGLE  
COUNTY RECORDER BY *Shirley Angle*

ARIZONA  
AMENDED NOTICE OF LOCATION  
(Lode Claim)

67611  
yji

Notice is hereby given that Phelps Dodge Corporation, whose mailing address is P. O. Box 187, Morenci, AZ 85540, by its undersigned agent, makes this amended location of the Bush 28A lode mining claim in the Lone Star Mining District, County of Graham, State of Arizona.

The general course of the claim is from East to West, and said claim is located within the SE Quarter of Section 14, Township 6 South, Range 26 East, Gila and Salt River Meridian, Arizona.

This Notice is posted upon a location monument on the centerline of the claim, said monument being located approximately 728.81 feet North and 1318.50 feet West from the SE corner of Section 14, Township 6 South, Range 26 East, G&SRM, Arizona. This claim is 1500 feet in length, running 6 feet in a westerly direction and 1494 feet in a easterly direction from said location monument and 600 feet in width (300 feet on either side of the centerline of the claim), forming a claim in the shape of a parallelogram.

Starting at the location monument, thence West 5.00 feet to the West center end of the claim, thence North 294.90 feet to the NW corner, thence East 1326.00 feet, to the NE corner, thence South 294.90 feet to the East center end, thence South 283.30 feet to to the SE corner, thence West 1326.00 feet to the SW corner, thence North 283.30 feet to the West center end.

The location monument is in Section 14, Township 6 South, Range 26 East, G&SRM, Graham County, Arizona.

The undersigned claims the ground as depicted on the attached map or sketch.

This claim has been monumented in accordance with State and Federal law.

The original location notice and earlier amended location notice(s), if any, are recorded in the Official Records of Graham County, Arizona, and are filed with the Bureau of Land Management Department of Interior, as follows:

Name of Claim	Date	Recorded Doc	Page	BLM Serial Number
Bush No. 28	2/13/1958	53	382	AMC 67611

This amended location is made for the purposes of adjusting the boundaries of said claim and correcting any defects which may exist in the original location or the record thereof, hereby waiving no rights acquired under and by virtue of said original location.

Amended, dated and posted on the ground this 19<sup>th</sup> day of January, 1989. Time: 11:54 am.

PHELPS DODGE CORPORATION  
Owner

By Michael R. Pawlowski  
Agent

Chris Leachot  
Witness

RECEIVED  
B.L.M. AZ STATE OFFICE

MAR 13 1989

7:45 A.M.  
PHOENIX, ARIZONA

ENTERED IN COMPUTER  
3-22-89



NE 1/4  
SEC 14

SE 1/4  
SEC 14

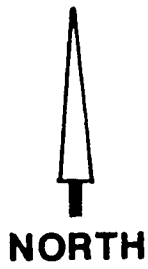
SEC. 14

SE 1/4  
SEC 14

NE 1/4  
SEC 23

SEC. 23

BUSH 35A	LOC. O	O LOC.	BUSH 36A
BUSH 33A	LOC. O	O LOC.	BUSH 34A
BUSH 31A	LOC. O	O LOC.	BUSH 32A
BUSH 29A	LOC. O	O LOC.	BUSH 30A
BUSH 27A	LOC. O	O LOC.	BUSH 28A
LS-35	LOC. O	O LOC.	LS-34
BUSH 25A	LOC. O	O LOC.	BUSH 26A
LS-33	LOC. O	O LOC.	LS-32
BUSH 23A	LOC. O	O LOC.	BUSH 24A
BUSH 21A	LOC. O	O LOC.	BUSH 22A
BUSH 19A	LOC. O	O LOC.	BUSH 20A
BUSH 17A	LOC. O	O LOC.	BUSH 18A
LS-31	LOC. O	O LOC.	LS-30



RECEIVED  
B.L.M. AZ STATE OFFICE  
MAR 13 1989  
7:45 A.M.  
PHOENIX, ARIZONA

ALL CORNER AND LOCATION MONUMENTS  
ARE 2" BY 2" BY 5' HIGH WOODEN POSTS.

DOCUMENT 414 PAGE 14

TITLE **BUSH 28A LODE CLAIM**  
**SAFFORD LONE STAR CLAIMS**  
**GRAHAM COUNTY T6S R26E**

**PHELPS DODGE CORPORATION**  
**ENGINEERING AND GEOLOGICAL**  
**SERVICES**  
MORENCI BRANCH Date 1/11/89

Drawn by **RAW**  
Scale **1" = 600'**  
No.

SUPPLEMENTAL INFORMATION FORM

(B.L.M. ORGANIC ACT)

The name of this claim is Bush No. 28, which  
is recorded in Docket 53 at page  
382 in the office of the Recorder  
of Graham County, Arizona.

The latest amendment of the aforesaid claim is the \_\_\_\_\_  
claim and recorded in \_\_\_\_\_  
at page \_\_\_\_\_.

The current owner is KENNECOTT COPPER CORPORATION, % MINE  
ENGINEERING DEPARTMENT, whose address is Hayden, Arizona  
85235.

This is a Lode claim which was  
located on January 23 in the year  
of 1958.

This claim is situated in SE $\frac{1}{4}$   
of Section (s) 14, Township 6S,  
Range 26E, G. & S. R. B. & M.

RECEIVED  
B.L.M. AZ STATE OFFICE  
OCT 3 10 00 AM '79  
PHOENIX, ARIZONA

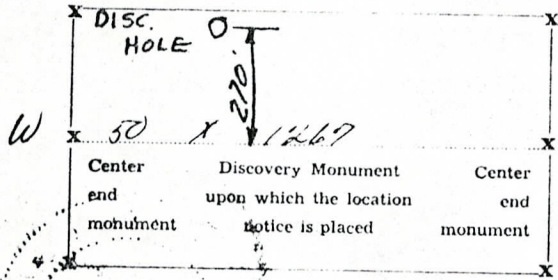


### NOTICE OF LOCATION

NOTICE IS HEREBY GIVEN That the Bush No. 28 Mining Claim was located by Sam K. Smyth, a citizen of the United States on this 23rd day of January, 1958, for mining purposes. Said claim is 131 feet in length along the vein or deposit of mineral-bearing rock in place and 300 feet in width on each side of the center of said vein or deposit, from end to end of said claim. The general course of this claim is East - West and is situated in the Pine Star Mining District Graham County, Arizona, about 8 miles NE of Safford

(Write on above lines the distance and direction the claim is from some permanent and natural object, such as a mountain, peak, stream, etc.)

This claim runs from the discovery monument, or stake on which the notice is posted, 50 feet in a WESTERLY direction to the WEST center end monument, or stake, and 1267 feet in a EASTERLY direction from the aforesaid monument, or stake, to the EAST center end monument or stake, and is also marked by two corner monuments, or stakes, at each end of said claim, one on each side of and 300 feet from the center end monuments, or stakes, making the claim in the form of a parallelogram.



Sam K. Smyth  
Agent for Bear Creek  
Mining Company Locator.

RECEIVED OFFICE  
B.L.M. AT STATE OFFICE  
PHOENIX, ARIZONA  
OCT 3 10 00 AM '79

STATE OF ARIZONA, County of Graham ss.: Fee No. 531

I hereby certify that the within instrument was filed and recorded at request of Bear Creek Mining Co. 2-13-58 10:10 A.M. in Docket 53 Page 382 and indexed in Mines.

Witness my hand and official seal the day and year aforesaid.

H. Lyle Grant

County Recorder

By

Ethel Sherman

Deputy Recorder.

A MC 66892





STATE OF ARIZONA, of Graham, ss Fee \$ 9.00 No. 840  
 I hereby certify that the within instrument was filed, and recorded at  
 request of P.D. 2-27-89 12:01 PM  
 In District 414 15-16 Mining  
 County RECORDER BY *Stirling Smith*

67612  
 Yi

ARIZONA  
 AMENDED NOTICE OF LOCATION  
 (Lode Claim)

Notice is hereby given that Phelps Dodge Corporation, whose mailing address is P. O. Box 187, Morenci, AZ 85540, by its undersigned agent, makes this amended location of the Bush 29A lode mining claim in the Lone Star Mining District, County of Graham, State of Arizona.

The general course of the claim is from East to West, and said claim is located within the SE Quarter of Section 14, Township 6 South, Range 26 East, Gila and Salt River Meridian, Arizona.

This Notice is posted upon a location monument on the centerline of the claim, said monument being located approximately 1318.61 feet North and 1328.50 feet West from the SE corner of Section 14, Township 6 South, Range 26 East, G&SRM, Arizona. This claim is 1500 feet in length, running 6 feet in a easterly direction and 1494 feet in a westerly direction from said location monument and 600 feet in width (300 feet on either side of the centerline of the claim), forming a claim in the shape of a parallelogram.

Starting at the location monument, thence East 5.00 feet to the East center end of the claim, thence South 294.90 feet to the SE corner, thence West 1319.00 feet, to the SW corner, thence North 294.90 feet to the West center end, thence North 299.10 feet to the NW corner, thence East 1319.00 feet to the NE corner, thence South 299.10 feet to the East center end.

The location monument is in Section 14, Township 6 South, Range 26 East, G&SRM, Graham County, Arizona.

The undersigned claims the ground as depicted on the attached map or sketch.

This claim has been monumented in accordance with State and Federal law.

The original location notice and earlier amended location notice(s), if any, are recorded in the Official Records of Graham County, Arizona, and are filed with the Bureau of Land Management Department of Interior, as follows:

Name of Claim	Date	Recorded Doc	Page	BLM Serial Number
Bush No. 29	2/13/1958	53	383	AMC 67612

This amended location is made for the purposes of adjusting the boundaries of said claim and correcting any defects which may exist in the original location or the record thereof, hereby waiving no rights acquired under and by virtue of said original location.

Amended, dated and posted on the ground this 19<sup>th</sup> day of January, 1989. Time: 12:06 pm.

PHELPS DODGE CORPORATION  
 Owner

By Michael R. Pawlowski  
 Agent

Chris Leach  
 Witness

RECEIVED  
 B.L.M. AZ STATE OFFICE

MAR 13 1989

7:45 A.M.  
 PHOENIX, ARIZONA

ENTERED IN COMPUTER  
 3-22-89



NE 1/4  
SEC 14  
SE 1/4  
SEC 14

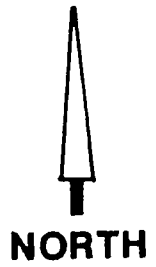
SEC. 14

SE 1/4  
SEC 14

NE 1/4  
SEC 23

SEC. 23

BUSH 35A	LOC. O	O LOC.	BUSH 36A
BUSH 33A	LOC. O	O LOC.	BUSH 34A
BUSH 31A	LOC. O	O LOC.	BUSH 32A
BUSH 29A	LOC. O	O LOC.	BUSH 30A
BUSH 27A	LOC. O	O LOC.	BUSH 28A
LS-35	LOC. O	O LOC.	LS-34
BUSH 25A	LOC. O	O LOC.	BUSH 26A
LS-33	LOC. O	O LOC.	LS-32
BUSH 23A	LOC. O	O LOC.	BUSH 24A
BUSH 21A	LOC. O	O LOC.	BUSH 22A
BUSH 19A	LOC. O	O LOC.	BUSH 20A
BUSH 17A	LOC. O	O LOC.	BUSH 18A
LS-31	LOC. O	O LOC.	LS-30



RECEIVED  
B.L.M. AZ STATE OFFICE  
MAR 13 1989  
7:45 A.M.  
PHOENIX, ARIZONA

ALL CORNER AND LOCATION MONUMENTS  
ARE 2" BY 2" BY 5' HIGH WOODEN POSTS.

BOOK 414 PAGE 16

TITLE **BUSH 29A LODE CLAIM**  
**SAFFORD LONE STAR CLAIMS**  
**GRAHAM COUNTY T6S R26E**

**PHELPS DODGE CORPORATION**  
**ENGINEERING AND GEOLOGICAL**  
**SERVICES**  
MORENCI BRANCH Date 1/11/89

Drawn by **RAW**  
Scale **1" = 600'**  
No.

SUPPLEMENTAL INFORMATION FORM

(B.L.M. ORGANIC ACT)

The name of this claim is Bush No. 29, which is recorded in Docket 53 at page 383 in the office of the Recorder of GRAHAM County, Arizona.

The latest amendment of the aforesaid claim is the \_\_\_\_\_ claim and recorded in \_\_\_\_\_ at page \_\_\_\_\_.

The current owner is KENNECOTT COPPER CORPORATION, % MINE ENGINEERING DEPARTMENT, whose address is Hayden, Arizona 85235.

This is a Lode claim which was located on January 23 in the year of 1958.

This claim is situated in SE $\frac{1}{4}$  of Section (s) 14, Township 6S, Range 26E, G. & S. R. B. & M.

RECEIVED  
B.L.M. AZ STATE OFFICE  
OCT 3 10 00 AM '79  
PHOENIX, ARIZONA



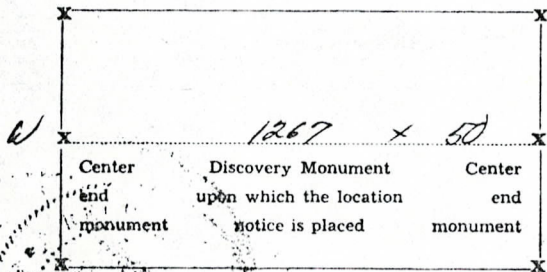
A MC 67612

### NOTICE OF LOCATION

NOTICE IS HEREBY GIVEN That the Bush No 29 Mining Claim was located by Sam K. Smyth, a citizen of the United States on this 23rd day of January, 1908, for mining purposes. Said claim is 137 feet in length along the vein or deposit of mineral-bearing rock in place and 300 feet in width on each side of the center of said vein or deposit, from end to end of said claim. The general course of this claim is East - West and is situated in the Long Star Mining District Graham County, Arizona, about 8 miles N.E. of Safford

(Write on above lines the distance and direction the claim is from some permanent and natural object, such as a mountain, peak, stream, etc.)

This claim runs from the discovery monument, or stake on which the notice is posted, 50 feet in a Easterly direction to the East center end monument, or stake, and 1267 feet in a Western direction from the aforesaid monument, or stake, to the West center end monument or stake, and is also marked by two corner monuments, or stakes, at each end of said claim, one on each side of and 300 feet from the center end monuments, or stakes, making the claim in the form of a parallelogram.



Sam K. Smyth  
Agent for Bear Creek  
C Mining Company Locator.

RECEIVED  
 B.L.M. AZ STATE OFFICE  
 OCT 3 10 00 AM '13  
 PHOENIX, ARIZONA

STATE OF ARIZONA, County of Graham ss.: Fee No. 532

I hereby certify that the within instrument was filed and recorded at request of Bear Creek Mining Co. 2-13-58 10:10 A.M. in Docket 53 Page 383 and indexed in Mines.

Witness my hand and official seal the day and year aforesaid.  
H. Lyle Grant County Recorder By Edel Sherman Deputy Recorder.

A MC 66892





STATE OF ARIZONA County of Graham, ss Fee \$ 9.00 No. 841  
 I hereby certify that the within instrument was filed and recorded at  
 P.D. 2-27-89 12:01 PM  
 District No. 414 Pages 17-18 Mining  
 Witness my hand and official seal this \_\_\_\_\_ day of \_\_\_\_\_  
 SHIRLEY ANGLE  
 COUNTY RECORDER BY *Shirley Angle*

67613  
 4/1

ARIZONA  
 AMENDED NOTICE OF LOCATION  
 (Lode Claim)

Notice is hereby given that Phelps Dodge Corporation, whose mailing address is P. O. Box 187, Morenci, AZ 85540, by its undersigned agent, makes this amended location of the Bush 30A lode mining claim in the Lone Star Mining District, County of Graham, State of Arizona.

The general course of the claim is from East to West, and said claim is located within the SE Quarter of Section 14, Township 6 South, Range 26 East, Gila and Salt River Meridian, Arizona.

This Notice is posted upon a location monument on the centerline of the claim, said monument being located approximately 1318.61 feet North and 1318.50 feet West from the SE corner of Section 14, Township 6 South, Range 26 East, G&SRM, Arizona. This claim is 1500 feet in length, running 6 feet in a westerly direction and 1494 feet in an easterly direction from said location monument and 600 feet in width (300 feet on either side of the centerline of the claim), forming a claim in the shape of a parallelogram.

Starting at the location monument, thence West 5.00 feet to the West center end of the claim, thence North 299.10 feet to the NW corner, thence East 1326.00 feet, to the NE corner, thence South 299.10 feet to the East center end, thence South 294.90 feet to the SE corner, thence West 1326.00 feet to the SW corner, thence North 294.90 feet to the West center end.

The location monument is in Section 14, Township 6 South, Range 26 East, G&SRM, Graham County, Arizona.

The undersigned claims the ground as depicted on the attached map or sketch.

This claim has been monumented in accordance with State and Federal law.

The original location notice and earlier amended location notice(s), if any, are recorded in the Official Records of Graham County, Arizona, and are filed with the Bureau of Land Management Department of Interior, as follows:

Name of Claim	Date	Recorded Doc	Page	BLM Serial Number
Bush No. 30	2/13/1958	53	384	AMC 67613

This amended location is made for the purposes of adjusting the boundaries of said claim and correcting any defects which may exist in the original location or the record thereof, hereby waiving no rights acquired under and by virtue of said original location.

Amended, dated and posted on the ground this 19<sup>th</sup> day of January, 1989. Time: 12:06 pm.

PHELPS DODGE CORPORATION  
 Owner

By Michael R. Pawlowski  
 Agent

Chris Leach  
 Witness

RECEIVED  
 B.L.M. AZ STATE OFFICE

MAR 13 1989

7:45 A.M.  
 PHOENIX, ARIZONA

ENTERED IN COMPUTER  
 3-22-89 4/1



NE 1/4  
SEC 14

SE 1/4  
SEC 14

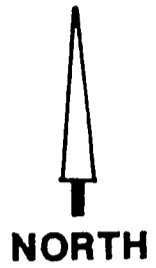
SEC. 14

SE 1/4  
SEC 14

NE 1/4  
SEC 23

SEC. 23

BUSH 35A	LOC. O	O LOC.	BUSH 36A
BUSH 33A	LOC. O	O LOC.	BUSH 34A
BUSH 31A	LOC. O	O LOC.	BUSH 32A
BUSH 29A	LOC. O	O LOC.	BUSH 30A
BUSH 27A	LOC. O	O LOC.	BUSH 28A
LS-35	LOC. O	O LOC.	LS-34
BUSH 25A	LOC. O	O LOC.	BUSH 26A
LS-33	LOC. O	O LOC.	LS-32
BUSH 23A	LOC. O	O LOC.	BUSH 24A
BUSH 21A	LOC. O	O LOC.	BUSH 22A
BUSH 19A	LOC. O	O LOC.	BUSH 20A
BUSH 17A	LOC. O	O LOC.	BUSH 18A
LS-31	LOC. O	O LOC.	LS-30



RECEIVED  
B.L.M. AZ STATE OFFICE  
MAR 13 1989  
7:45 A.M.  
PHOENIX, ARIZONA

ALL CORNER AND LOCATION MONUMENTS  
ARE 2" BY 2" BY 5' HIGH WOODEN POSTS.

DOCKET 414 PAGE 18

TITLE <b>BUSH 30A LODE CLAIM</b> <b>SAFFORD LONE STAR CLAIMS</b> <b>GRAHAM COUNTY T6S R26E</b>	PHELPS DODGE CORPORATION ENGINEERING AND GEOLOGICAL SERVICES MORENCI BRANCH	Drawn by <b>RAW</b>
		Scale <b>1" = 600'</b>
		No.
Date <b>1/11/89</b>		

SUPPLEMENTAL INFORMATION FORM

(B.L.M. ORGANIC ACT)

The name of this claim is Bush No. 30, which is recorded in Docket 53 at page 384 in the office of the Recorder of GRAHAM County, Arizona.

The latest amendment of the aforesaid claim is the \_\_\_\_\_ claim and recorded in \_\_\_\_\_ at page \_\_\_\_\_.

The current owner is KENNECOTT COPPER CORPORATION, % MINE ENGINEERING DEPARTMENT, whose address is Hayden, Arizona 85235.

This is a \_\_\_\_\_ Lode claim which was located on January 23 in the year of 1958.

This claim is situated in \_\_\_\_\_ SE $\frac{1}{4}$  of Section (s) 14, Township 6S, Range 26E, G. & S. R. B. & M.

RECEIVED  
B.L.M. AZ STATE OFFICE  
OCT 3 10 00 AM '79  
PHOENIX, ARIZONA

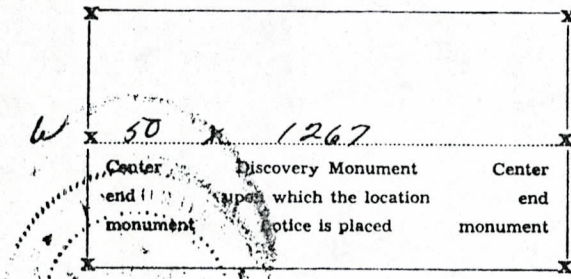


### NOTICE OF LOCATION

NOTICE IS HEREBY GIVEN That the Bush No. 30 Mining Claim was located by Sam K. Smyth, a citizen of the United States on this 23rd day of January, 1958, for mining purposes. Said claim is 1317 feet in length along the vein or deposit of mineral-bearing rock in place and 300 feet in width on each side of the center of said vein or deposit, from end to end of said claim. The general course of this claim is East - West and is situated in the Long Star Mining District Graham County, Arizona, about 8 miles NE of Safford

(Write on above lines the distance and direction the claim is from some permanent and natural object, such as a mountain, peak, stream, etc.)

This claim runs from the discovery monument, or stake on which the notice is posted, 50 feet in a West direction to the West center end monument, or stake, and 1267 feet in a East direction from the aforesaid monument, or stake, to the East center end monument or stake, and is also marked by two corner monuments, or stakes, at each end of said claim, one on each side of and 300 feet from the center end monuments, or stakes, making the claim in the form of a parallelogram.



Sam K. Smyth  
Agent for Bear Creek  
Mining Company Locator.

RECEIVED  
 B.L.M. AZ STATE OFFICE  
 PHOENIX, ARIZONA  
 OCT 3 10 00 AM '79



STATE OF ARIZONA, County of Graham ss.: Fee No. 533

I hereby certify that the within instrument was filed and recorded at request of Bear Creek Mining Co. on 13-58 at 10:10 A.M. in Docket 53 Page 384 and indexed in Mines.

Witness my hand and official seal the day and year aforesaid.  
H. Lyle Grant County Recorder By Ethel Sherman Deputy Recorder.

A MC 66892





STATE OF ARIZONA, County Graham, ss Fee \$ 9.00 No. 842  
 I hereby certify that the within instrument was filed and recorded at the  
 request of P.D. 2-27-89 12:01 PM  
 In Pocket No. 414 Page 19-20 and indexed in Mining  
 Witness my hand and official seal this 19th day of January  
 1989.  
 SHIRLEY ANGLE  
 COUNTY RECORDER BY Shirley Angle

67614  
Eji

ARIZONA  
 AMENDED NOTICE OF LOCATION  
 (Lode Claim)

Notice is hereby given that Phelps Dodge Corporation, whose mailing address is P. O. Box 187, Morenci, AZ 85540, by its undersigned agent, makes this amended location of the Bush 31A lode mining claim in the Lone Star Mining District, County of Graham, State of Arizona.

The general course of the claim is from East to West, and said claim is located within the SE Quarter of Section 14, Township 6 South, Range 26 East, Gila and Salt River Meridian, Arizona.

This Notice is posted upon a location monument on the centerline of the claim, said monument being located approximately 1916.81 feet North and 1328.50 feet West from the SE corner of Section 14, Township 6 South, Range 26 East, G&SRM, Arizona. This claim is 1500 feet in length, running 6 feet in a easterly direction and 1494 feet in a westerly direction from said location monument and 600 feet in width (300 feet on either side of the centerline of the claim), forming a claim in the shape of a parallelogram.

Starting at the location monument, thence East 5.00 feet to the East center end of the claim, thence South 299.10 feet to the SE corner, thence West 1319.00 feet, to the SW corner, thence North 299.10 feet to the West center end, thence North 299.90 feet to to the NW corner, thence East 1319.00 feet to the NE corner, thence South 299.90 feet to the East center end.

The location monument is in Section 14, Township 6 South, Range 26 East, G&SRM, Graham County, Arizona.

The undersigned claims the ground as depicted on the attached map or sketch.

This claim has been monumented in accordance with State and Federal law.

The original location notice and earlier amended location notice(s), if any, are recorded in the Official Records of Graham County, Arizona, and are filed with the Bureau of Land Management Department of Interior, as follows:

Name of Claim	Date	Recorded Doc	Page	BLM Serial Number
Bush No. 31	2/13/1958	53	385	AMC 67614

This amended location is made for the purposes of adjusting the boundaries of said claim and correcting any defects which may exist in the original location or the record thereof, hereby waiving no rights acquired under and by virtue of said original location.

Amended, dated and posted on the ground this 19th day of January, 1989. Time: 12:23 pm.

PHELPS DODGE CORPORATION  
 Owner

By Michael R. Pawlowski  
 Agent

Chris Leachet  
 Witness

RECEIVED  
 B.L.M. AZ STATE OFFICE  
 MAR 13 1989  
 7:45 A.M.  
 PHOENIX, ARIZONA

ENTERED IN COMPUTER  
 3-22-89 Eji



NE 1/4  
SEC 14

SE 1/4  
SEC 14

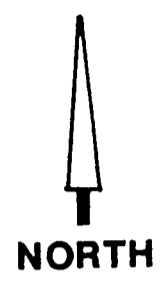
SEC. 14

SE 1/4  
SEC 14

NE 1/4  
SEC 23

SEC. 23

BUSH 35A	LOC. O	O LOC.	BUSH 36A
BUSH 33A	LOC. O	O LOC.	BUSH 34A
BUSH 31A	LOC. O	O LOC.	BUSH 32A
BUSH 29A	LOC. O	O LOC.	BUSH 30A
BUSH 27A	LOC. O	O LOC.	BUSH 28A
LS-35	LOC. O	O LOC.	LS-34
BUSH 25A	LOC. O	O LOC.	BUSH 26A
LS-33	LOC. O	O LOC.	LS-32
BUSH 23A	LOC. O	O LOC.	BUSH 24A
BUSH 21A	LOC. O	O LOC.	BUSH 22A
BUSH 19A	LOC. O	O LOC.	BUSH 20A
BUSH 17A	LOC. O	O LOC.	BUSH 18A
LS-31	LOC. O	O LOC.	LS-30



RECEIVED  
B.I.M. AZ STATE OFFICE  
MAR 13 1989  
7:45 A.M.  
PHOENIX, ARIZONA

ALL CORNER AND LOCATION MONUMENTS  
ARE 2" BY 2" BY 5" HIGH WOODEN POSTS.

BOOKET 414 PAGE 20

TITLE **BUSH 31A LODE CLAIM**  
**SAFFORD LONE STAR CLAIMS**  
**GRAHAM COUNTY T6S R26E**

**PHELPS DODGE CORPORATION**  
**ENGINEERING AND GEOLOGICAL**  
**SERVICES**  
MORENCI BRANCH Date 1/11/89

Drawn by **RAW**  
Scale **1" = 600'**  
No.

SUPPLEMENTAL INFORMATION FORM

(B.L.M. ORGANIC ACT)

The name of this claim is Bush No. 31, which is recorded in Docket 53 at page 385 in the office of the Recorder of GRAHAM County, Arizona.

The latest amendment of the aforesaid claim is the \_\_\_\_\_ claim and recorded in \_\_\_\_\_ at page \_\_\_\_\_.

The current owner is KENNECOTT COPPER CORPORATION, % MINE ENGINEERING DEPARTMENT, whose address is Hayden, Arizona 85235.

This is a Lode claim which was located on January 23 in the year of 1958.

This claim is situated in SE $\frac{1}{4}$  of Section (s) 14, Township 6S, Range 26E, G. & S. R. B. & M.

RECEIVED  
B.L.M. AZ STATE OFFICE  
OCT 3 10 00 AM '79  
PHOENIX, ARIZONA

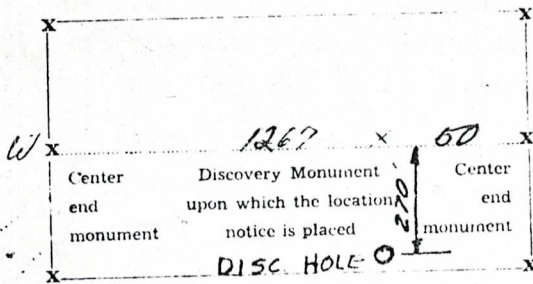


NOTICE OF LOCATION

NOTICE IS HEREBY GIVEN That the Bush No. 31 Mining  
 Claim was located by Sam K. Smythe, a citizen of the United States  
 on this 23rd day of January, 1958, for mining purposes. Said claim  
 is ~~1267~~ 1317 feet in length along the vein or deposit of mineral-bearing rock in place and 300 feet in width on each  
 side of the center of said vein or deposit, from end to end of said claim. The general course of this claim is  
East - West  
 and is situated in the Long Star Mining District Graham  
County, Arizona, about 8 miles N.E. of Saltford.

(Write on above lines the distance and direction the claim is from some permanent and natural object, such as a mountain, peak, stream, etc.)

This claim runs from the discovery monument, or stake on which the notice is posted, 50  
 feet in a Westerly direction to the East center  
 end monument, or stake, and 1267 feet in a Westerly direction from  
 the aforesaid monument, or stake, to the West center end monument  
 or stake, and is also marked by two corner monuments, or stakes, at each end of said claim, one on each side  
 of and 300 feet from the center end monuments, or stakes, making the claim in the form of a parallelogram.



Sam K. Smythe  
Agent for Pear Creek  
E. Mining Company Locator.

STATE OF ARIZONA, County of Graham ss.: Fee No. 534

I hereby certify that the within instrument was filed and recorded at request of Pear Creek Mining Co.  
2-13-58 10:10 A.M. in Docket 53 Page 385 and indexed in Mines.

Witness my hand and official seal the day and year aforesaid,  
H. Lyle Grant County Recorder By Edith Sherman Deputy Recorder.

RECEIVED  
 B.L.M. AZ STATE OFFICE  
 OCT 3 10 00 AM '79  
 PHOENIX, ARIZONA

A MC 66892

A MC 67614





STATE OF ARIZONA, County of Graham, ss Fee \$ 9.00 No. 843  
 I hereby certify that this instrument was filed and recorded at  
 request of P.D. 2-27-89 12:01 PM  
 In Docket No. 414 21-22 and index Mining  
 Witness my hand and  
 SHITLEY ANGLE  
 COUNTY RECORDER BY *Shirley Angle*

67615  
gi

ARIZONA  
 AMENDED NOTICE OF LOCATION  
 (Lode Claim)

Notice is hereby given that Phelps Dodge Corporation, whose mailing address is P. O. Box 187, Morenci, AZ 85540, by its undersigned agent, makes this amended location of the Bush 32A lode mining claim in the Lone Star Mining District, County of Graham, State of Arizona.

The general course of the claim is from East to West, and said claim is located within the SE Quarter of Section 14, Township 6 South, Range 26 East, Gila and Salt River Meridian, Arizona.

This Notice is posted upon a location monument on the centerline of the claim, said monument being located approximately 1916.81 feet North and 1318.50 feet West from the SE corner of Section 14, Township 6 South, Range 26 East, G&SRM, Arizona. This claim is 1500 feet in length, running 6 feet in a westerly direction and 1494 feet in an easterly direction from said location monument and 600 feet in width (300 feet on either side of the centerline of the claim), forming a claim in the shape of a parallelogram.

Starting at the location monument, thence West 5.00 feet to the West center end of the claim, thence North 299.90 feet to the NW corner, thence East 1326.00 feet, to the NE corner, thence South 299.90 feet to the East center end, thence South 299.10 feet to the SE corner, thence West 1326.00 feet to the SW corner, thence North 299.10 feet to the West center end.

The location monument is in Section 14, Township 6 South, Range 26 East, G&SRM, Graham County, Arizona.

The undersigned claims the ground as depicted on the attached map or sketch.

This claim has been monumented in accordance with State and Federal law.

The original location notice and earlier amended location notice(s), if any, are recorded in the Official Records of Graham County, Arizona, and are filed with the Bureau of Land Management Department of Interior, as follows:

Name of Claim	Date	Recorded Doc	Page	BLM Serial Number
Bush No. 32	2/13/1958	53	386	AMC 67615

This amended location is made for the purposes of adjusting the boundaries of said claim and correcting any defects which may exist in the original location or the record thereof, hereby waiving no rights acquired under and by virtue of said original location.

Amended, dated and posted on the ground this 19th day of January, 1989. Time: 12:23 pm.

PHELPS DODGE CORPORATION  
 Owner

By Michael R. Pawlouch  
 Agent

Chris Leachet  
 Witness

RECEIVED  
 B.L.M. AZ STATE OFFICE

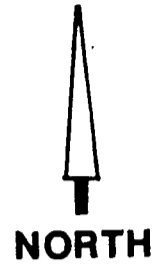
MAR 13 1989

7:45 A.M.  
 PHOENIX, ARIZONA

ENTERED IN COMPUTER  
 3-22-89 gm



NE 1/4 SEC 14	BUSH 35A	LOC. O	O LOC.	BUSH 36A
	BUSH 33A	LOC. O	O LOC.	BUSH 34A
SEC. 14	BUSH 31A	LOC. O	O LOC.	BUSH 32A
	BUSH 29A	LOC. O	O LOC.	BUSH 30A
	BUSH 27A	LOC. O	O LOC.	BUSH 28A
	LS-35	LOC. O	O LOC.	LS-34
SE 1/4 SEC 14	BUSH 25A	LOC. O	O LOC.	BUSH 26A
NE 1/4 SEC 23	LS-33	LOC. O	O LOC.	LS-32
SEC. 23	BUSH 23A	LOC. O	O LOC.	BUSH 24A
	BUSH 21A	LOC. O	O LOC.	BUSH 22A
	BUSH 19A	LOC. O	O LOC.	BUSH 20A
	BUSH 17A	LOC. O	O LOC.	BUSH 18A
	LS-31	LOC. O	O LOC.	LS-30



RECEIVED  
B.L.M. AZ STATE OFFICE  
MAR 13 1989  
7:45 A.M.  
PHOENIX, ARIZONA

ALL CORNER AND LOCATION MONUMENTS  
ARE 2" BY 2" BY 5' HIGH WOODEN POSTS.

DOCUMENT 414 PAGE 22

TITLE **BUSH 32A LODE CLAIM**  
**SAFFORD LONE STAR CLAIMS**  
**GRAHAM COUNTY T6S R26E**

**PHELPS DODGE CORPORATION**  
**ENGINEERING AND GEOLOGICAL**  
**SERVICES**  
MORENCI BRANCH Date 1/11/89

Drawn by **RAW**  
Scale **1" = 600'**  
No.

SUPPLEMENTAL INFORMATION FORM

(B.L.M. ORGANIC ACT)

The name of this claim is Bush No. 32, which  
 is recorded in Docket 53 at page  
386 in the office of the Recorder  
 of GRAHAM County, Arizona.

The latest amendment of the aforesaid claim is the \_\_\_\_\_  
 \_\_\_\_\_ claim and recorded in \_\_\_\_\_  
 \_\_\_\_\_ at page \_\_\_\_\_.

The current owner is KENNECOTT COPPER CORPORATION, % MINE  
 ENGINEERING DEPARTMENT, whose address is Hayden, Arizona  
 85235.

This is a \_\_\_\_\_ Lode \_\_\_\_\_ claim which was  
 located on \_\_\_\_\_ January 23 \_\_\_\_\_ in the year  
 of \_\_\_\_\_ 1958 \_\_\_\_\_.

This claim is situated in \_\_\_\_\_ SE $\frac{1}{4}$  \_\_\_\_\_  
 of Section (s) \_\_\_\_\_ 14 \_\_\_\_\_, Township \_\_\_\_\_ 6S \_\_\_\_\_,  
 Range \_\_\_\_\_ 26E \_\_\_\_\_, G. & S. R. B. & M.

RECEIVED  
 B.L.M. AZ STATE OFFICE  
 OCT 3 10 00 AM '79  
 PHOENIX, ARIZONA

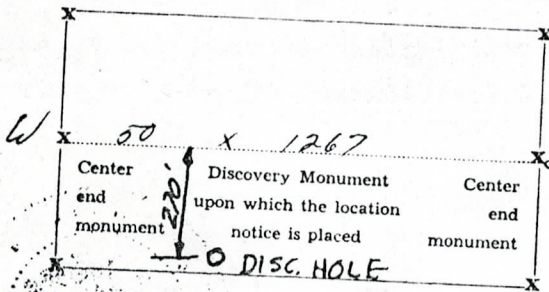


# NOTICE OF LOCATION

NOTICE IS HEREBY GIVEN That the Bush No. 32 Mining Claim was located by Sam K. Smyth, a citizen of the United States on this 23rd day of January, 1958, for mining purposes. Said claim is 1317 feet in length along the vein or deposit of mineral-bearing rock in place and 300 feet in width on each side of the center of said vein or deposit, from end to end of said claim. The general course of this claim is East - West and is situated in the Rane Star Mining District Graham County, Arizona, about 8 miles NE of Safford

(Write on above lines the distance and direction the claim is from some permanent and natural object, such as a mountain, peak, stream, etc.)

This claim runs from the discovery monument, or stake on which the notice is posted, 50 feet in a WESTERLY direction to the West center end monument, or stake, and 1267 feet in an EASTERLY direction from the aforesaid monument, or stake, to the EAST center end monument or stake, and is also marked by two corner monuments, or stakes, at each end of said claim, one on each side of and 300 feet from the center end monuments, or stakes, making the claim in the form of a parallelogram.



Sam K. Smyth  
Agent for Bear Creek  
Mining Company Locator.

RECEIVED OFFICE  
 B.L.M. AZ STATE OFFICE  
 PHOENIX, ARIZONA  
 OCT 3 10 00 AM '79

STATE OF ARIZONA, County of Graham ss.: Fee No. 535

I hereby certify that the within instrument was filed and recorded at request of Bear Creek Mining Co. 2-13-58 10:10 A.M. in Docket 53 Page 386 and indexed in Mines.

Witness my hand and official seal the day and year aforesaid.

H. Lyle Grant

County Recorder

By Etzel Sherman

Deputy Recorder.

A MC 66892





ARIZONA  
 AMENDED NOTICE OF LOCATION  
 (Lode Claim)

STATE OF ARIZONA, County of Graham, ss Fee \$ 9.00 No 844  
 I hereby certify that this instrument was recorded  
 request of 414 P.D. 2-27-89 12:01 PM  
 In Pocket No. 23-24 and Mining  
 Witness my hand and seal of the County of Graham, Arizona, this 27th day of February, 1989.  
 SHIRLEY ALLEN  
 COUNTY RECORDER

*Shirley Allen*

67616  
 gi

Notice is hereby given that Phelps Dodge Corporation, whose mailing address is P. O. Box 187, Morenci, AZ 85540, by its undersigned agent, makes this amended location of the Bush 33A lode mining claim in the Lone Star Mining District, County of Graham, State of Arizona.

The general course of the claim is from East to West, and said claim is located within the SE & NE Quarters of Section 14, Township 6 South, Range 26 East, Gila and Salt River Meridian, Arizona.

This Notice is posted upon a location monument on the centerline of the claim, said monument being located approximately 2512.21 feet North and 1328.50 feet West from the SE corner of Section 14, Township 6 South, Range 26 East, G&SRM, Arizona. This claim is 1500 feet in length, running 6 feet in a easterly direction and 1494 feet in a westerly direction from said location monument and 600 feet in width (300 feet on either side of the centerline of the claim), forming a claim in the shape of a parallelogram.

Starting at the location monument, thence East 5.00 feet to the East center end of the claim, thence South 295.50 feet to the SE corner, thence West 1319.00 feet, to the SW corner, thence North 295.50 feet to the West center end, thence North 299.00 feet to to the NW corner, thence East 1319.00 feet to the NE corner, thence South 299.00 feet to the East center end.

The location monument is in Section 14, Township 6 South, Range 26 East, G&SRM, Graham County, Arizona.

The undersigned claims the ground as depicted on the attached map or sketch.

This claim has been monumented in accordance with State and Federal law.

The original location notice and earlier amended location notice(s), if any, are recorded in the Official Records of Graham County, Arizona, and are filed with the Bureau of Land Management Department of Interior, as follows:

Name of Claim	Date	Recorded Doc	Page	BLM Serial Number
Bush No. 33	2/13/1958	53	387	AMC 67616

This amended location is made for the purposes of adjusting the boundaries of said claim and correcting any defects which may exist in the original location or the record thereof, hereby waiving no rights acquired under and by virtue of said original location.

Amended, dated and posted on the ground this 19<sup>th</sup> day of January, 1989. Time: 12:26pm.

PHELPS DODGE CORPORATION  
 Owner

By Michael R. Pawlowski  
 Agent

Chris Leachet  
 Witness

RECEIVED  
 B.L.M. AZ STATE OFFICE

MAR 13 1989

7:45 A.M.  
 PHOENIX, ARIZONA

DOCKET 414 PAGE 23

ENTERED IN COMPUTER  
 3-22-89 gi



NE 1/4  
SEC 14  
SE 1/4  
SEC 14

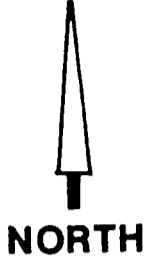
SEC. 14

SE 1/4  
SEC 14

NE 1/4  
SEC 23

SEC. 23

BUSH 35A	LOC. O	O LOC.	BUSH 36A
BUSH 33A	LOC. O	O LOC.	BUSH 34A
BUSH 31A	LOC. O	O LOC.	BUSH 32A
BUSH 29A	LOC. O	O LOC.	BUSH 30A
BUSH 27A	LOC. O	O LOC.	BUSH 28A
LS-35	LOC. O	O LOC.	LS-34
BUSH 25A	LOC. O	O LOC.	BUSH 26A
LS-33	LOC. O	O LOC.	LS-32
BUSH 23A	LOC. O	O LOC.	BUSH 24A
BUSH 21A	LOC. O	O LOC.	BUSH 22A
BUSH 19A	LOC. O	O LOC.	BUSH 20A
BUSH 17A	LOC. O	O LOC.	BUSH 18A
LS-31	LOC. O	O LOC.	LS-30



RECEIVED  
B.L.M. AZ STATE OFFICE  
MAR 13 1989  
7:45 A.M.  
PHOENIX, ARIZONA

ALL CORNER AND LOCATION MONUMENTS  
ARE 2" BY 2" BY 5' HIGH WOODEN POSTS.

DOCKET 414 PAGE 24

TITLE **BUSH 33A LODE CLAIM**  
**SAFFORD LONE STAR CLAIMS**  
**GRAHAM COUNTY T6S R26E**

**PHELPS DODGE CORPORATION**  
**ENGINEERING AND GEOLOGICAL**  
**SERVICES**  
MORENCI BRANCH Date 1/11/89

Drawn by **RAW**  
Scale **1" = 600'**  
No.

SUPPLEMENTAL INFORMATION FORM

(B.L.M. ORGANIC ACT)

The name of this claim is Bush No. 33, which is recorded in Docket 53 at page 387 in the office of the Recorder of GRAHAM County, Arizona.

The latest amendment of the aforesaid claim is the \_\_\_\_\_ claim and recorded in \_\_\_\_\_ at page \_\_\_\_\_.

The current owner is KENNECOTT COPPER CORPORATION, % MINE ENGINEERING DEPARTMENT, whose address is Hayden, Arizona 85235.

This is a \_\_\_\_\_ Lode claim which was located on January 23 in the year of 1958.

This claim is situated in \_\_\_\_\_, SE<sup>1</sup>/<sub>4</sub>, NE<sup>1</sup>/<sub>4</sub> of Section (s) 14, Township 6S, Range 26E, G. & S. R. B. & M.

RECEIVED OFFICE  
B.L.M. AZ STATE  
OCT 3 10 00 AM '79  
PHOENIX, ARIZONA

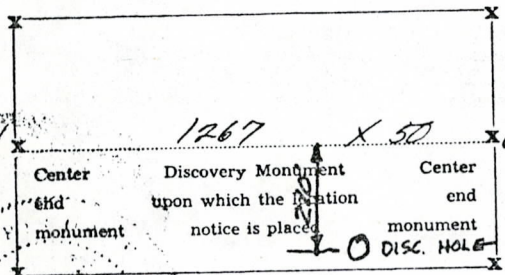


### NOTICE OF LOCATION

NOTICE IS HEREBY GIVEN That the Dusk No. 33 Mining Claim was located by Sam K. Smyth, a citizen of the United States on this 23rd day of January, 1958, for mining purposes. Said claim is 1317 feet in length along the vein or deposit of mineral-bearing rock in place and 300 feet in width on each side of the center of said vein or deposit, from end to end of said claim. The general course of this claim is East - West and is situated in the Lone Star Mining District Graham County, Arizona, about 8 miles NE of Bedford

(Write on above lines the distance and direction the claim is from some permanent and natural object, such as a mountain, peak, stream, etc.)

This claim runs from the discovery monument, or stake on which the notice is posted, 50 feet in a Westerly direction to the East center end monument, or stake, and 1267 feet in a Westerly direction from the aforesaid monument, or stake, to the West center end monument or stake, and is also marked by two corner monuments, or stakes, at each end of said claim, one on each side of and 300 feet from the center end monuments, or stakes, making the claim in the form of a parallelogram.



Sam K. Smyth  
Agent for Bear Creek  
Mining Company Locator.

RECEIVED OFFICE  
 B.L.M. AZ STATE OFFICE  
 OCT 3 10 00 AM '78  
 PHOENIX, ARIZONA

STATE OF ARIZONA, County of Graham ss.: Fee No. 536

I hereby certify that the within instrument was filed and recorded at request of Bear Creek Mining Co. 2-13-58 10:10 A.M. in Docket 53 Page 387 and indexed in Mines.

Witness my hand and official seal the day and year aforesaid  
H. Lyle Grant County Recorder By Edith Sherman Deputy Recorder.

A MC 66892





9.00 845

STATE OF ARIZONA, County of Graham, ss Fee \$ \_\_\_\_\_  
I hereby certify that the within instrument was filed and recorded at  
P.D. 4-27-89 12:01 PM  
In Booklet No. 414 Page 25-26 and indexed in Mining  
Witness my hand and official seal this day and year aforesaid  
SHIRLEY ANGLE  
COUNTY RECORDER BY *Shirley Angle*

67617  
ep

ARIZONA  
AMENDED NOTICE OF LOCATION  
(Lode Claim)

Notice is hereby given that Phelps Dodge Corporation, whose mailing address is P. O. Box 187, Morenci, AZ 85540, by its undersigned agent, makes this amended location of the Bush 34A lode mining claim in the Lone Star Mining District, County of Graham, State of Arizona.

The general course of the claim is from East to West, and said claim is located within the NE & SE Quarter of Section 14, Township 6 South, Range 26 East, Gila and Salt River Meridian, Arizona.

This Notice is posted upon a location monument on the centerline of the claim, said monument being located approximately 2516.61 feet North and 1318.50 feet West from the SE corner of Section 14, Township 6 South, Range 26 East, G&SRM, Arizona. This claim is 1500 feet in length, running 6 feet in a westerly direction and 1494 feet in a easterly direction from said location monument and 600 feet in width (300 feet on either side of the centerline of the claim), forming a claim in the shape of a parallelogram.

Starting at the location monument, thence West 5.00 feet to the West center end of the claim, thence North 294.60 feet to the NW corner, thence East 1326.00 feet, to the NE corner, thence South 294.60 feet to the East center end, thence South 299.90 feet to the SE corner, thence West 1326.00 feet to the SW corner, thence North 299.90 feet to the West center end.

The location monument is in Section 14, Township 6 South, Range 26 East, G&SRM, Graham County, Arizona.

The undersigned claims the ground as depicted on the attached map or sketch.

This claim has been monumented in accordance with State and Federal law.

The original location notice and earlier amended location notice(s), if any, are recorded in the Official Records of Graham County, Arizona, and are filed with the Bureau of Land Management Department of Interior, as follows:

Name of Claim	Date	Recorded Doc	Page	BLM Serial Number
Bush No. 34	2/13/1958	53	388	AMC 67617

This amended location is made for the purposes of adjusting the boundaries of said claim and correcting any defects which may exist in the original location or the record thereof, hereby waiving no rights acquired under and by virtue of said original location.

Amended, dated and posted on the ground this 19th day of January, 1989. Time: 12:26 pm.

PHELPS DODGE CORPORATION  
Owner

By Michael R. Paulovich  
Agent

Chris Leach  
Witness

RECEIVED  
B.L.M. AZ STATE OFFICE

MAR 13 1989

7:45 A.M.  
PHOENIX, ARIZONA

BOOKLET 414 PAGE 25

ENTERED IN COMPUTER  
3-22-89



NE 1/4  
SEC 14  
SE 1/4  
SEC 14

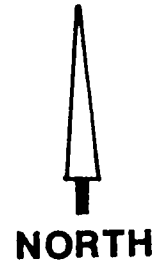
SEC. 14

SE 1/4  
SEC 14

NE 1/4  
SEC 23

SEC. 23

BUSH 35A	LOC. O	O LOC.	BUSH 36A
BUSH 33A	LOC. O	O LOC.	BUSH 34A
BUSH 31A	LOC. O	O LOC.	BUSH 32A
BUSH 29A	LOC. O	O LOC.	BUSH 30A
BUSH 27A	LOC. O	O LOC.	BUSH 28A
LS-35	LOC. O	O LOC.	LS-34
BUSH 25A	LOC. O	O LOC.	BUSH 26A
LS-33	LOC. O	O LOC.	LS-32
BUSH 23A	LOC. O	O LOC.	BUSH 24A
BUSH 21A	LOC. O	O LOC.	BUSH 22A
BUSH 19A	LOC. O	O LOC.	BUSH 20A
BUSH 17A	LOC. O	O LOC.	BUSH 18A
LS-31	LOC. O	O LOC.	LS-30



RECEIVED  
B.L.M. AZ STATE OFFICE  
MAR 13 1989  
7:45 A.M.  
PHOENIX, ARIZONA

ALL CORNER AND LOCATION MONUMENTS  
ARE 2" BY 2" BY 5' HIGH WOODEN POSTS.

DOCKET 414 PAGE 26

TITLE **BUSH 34A LODE CLAIM**  
**SAFFORD LONE STAR CLAIMS**  
**GRAHAM COUNTY T6S R26E**

**PHELPS DODGE CORPORATION**  
**ENGINEERING AND GEOLOGICAL**  
**SERVICES**  
MORENCI BRANCH Date 1/11/89

Drawn by **RAW**  
Scale **1" = 600'**  
No.

SUPPLEMENTAL INFORMATION FORM

(B.L.M. ORGANIC ACT)

The name of this claim is Bush No. 34, which  
is recorded in Docket 53 at page  
388 in the office of the Recorder  
of GRAHAM County, Arizona.

The latest amendment of the aforesaid claim is the \_\_\_\_\_  
claim and recorded in \_\_\_\_\_  
at page \_\_\_\_\_.

The current owner is KENNECOTT COPPER CORPORATION, % MINE  
ENGINEERING DEPARTMENT, whose address is Hayden, Arizona  
85235.

This is a \_\_\_\_\_ Lode \_\_\_\_\_ claim which was  
located on \_\_\_\_\_ January 23 \_\_\_\_\_ in the year  
of \_\_\_\_\_ 1958 \_\_\_\_\_.

This claim is situated in SE<sup>1</sup>/<sub>4</sub>, NE<sup>1</sup>/<sub>4</sub>  
of Section (s) 14, Township 6S,  
Range 26E, G. & S. R. B. & M.

RECEIVED  
B.L.M. AZ STATE OFFICE  
OCT 3 10 00 AM '79  
PHOENIX, ARIZONA

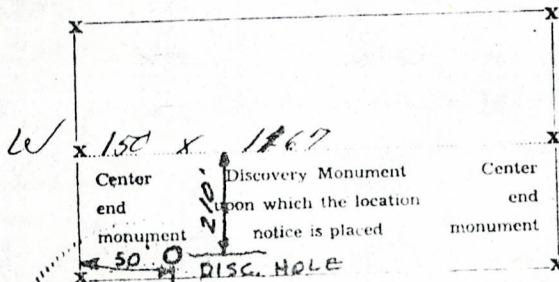


NOTICE OF LOCATION

NOTICE IS HEREBY GIVEN That the Bush No. 34 Mining  
 Claim was located by Sam K. Smyth, a citizen of the United States  
 on this 23rd day of January, 1958, for mining purposes. Said claim  
 is ~~1000~~ <sup>1317</sup> feet in length along the vein or deposit of mineral-bearing rock in place and 300 feet in width on each  
 side of the center of said vein or deposit, from end to end of said claim. The general course of this claim is  
East-West  
 and is situated in the Lone Star Mining District Graham  
 County, Arizona, about 8 miles W.E. of Safford

(Write on above lines the distance and direction the claim is from some permanent and natural object, such as a mountain, peak, stream, etc.)

This claim runs from the discovery monument, or stake on which the notice is posted, 50  
 feet in a Westerly direction to the West center  
 end monument, or stake, and 1267 feet in an Easterly direction from  
 the aforesaid monument, or stake, to the East center end monument  
 or stake, and is also marked by two corner monuments, or stakes, at each end of said claim, one on each side  
 of and 300 feet from the center end monuments, or stakes, making the claim in the form of a parallelogram.



Sam K. Smyth  
Agent for Bear Creek  
Mining Company Locator

RECEIVED OFFICE  
 B.L.M. AZ STATE  
 OCT 3 10 00 AM '79  
 PHOENIX, ARIZONA

STATE OF ARIZONA, County of Graham ss.: Fee No. 537

I hereby certify that the within instrument was filed and recorded at request of Bear Creek Mining Co.  
2-13-58 10:10 A.M. in Docket: 53 Page 388 and indexed in Mines.

Witness my hand and official seal the day and year aforesaid,  
H. Lyle Grant County Recorder By Edhel Sherman Deputy Recorder.

A MC 66892





STATE OF ARIZONA, County of Graham, ss Fee \$ 9.00 No. 846  
 I hereby certify that this instrument was filed and recorded at  
 request of P.D. 2-27-89 12:01 PM  
 In Pocket No. 414 27-28 and indexed in Mining  
 Witness my hand and official seal of the County of Graham, Arizona,  
 SHIRLEY ANGLE  
 COUNTY RECORDER BY Shirley Angle

ARIZONA  
 AMENDED NOTICE OF LOCATION  
 (Lode Claim)

67618  
 gi

Notice is hereby given that Phelps Dodge Corporation, whose mailing address is P. O. Box 187, Morenci, AZ 85540, by its undersigned agent, makes this amended location of the Bush 35A lode mining claim in the Lone Star Mining District, County of Graham, State of Arizona.

The general course of the claim is from East to West, and said claim is located within the NE Quarter of Section 14, Township 6 South, Range 26 East, Gila and Salt River Meridian, Arizona.

This Notice is posted upon a location monument on the centerline of the claim, said monument being located approximately 3035.41 feet North and 1328.50 feet West from the SE corner of Section 14, Township 6 South, Range 26 East, G&SRM, Arizona. This claim is 1500 feet in length, running 6 feet in a easterly direction and 1494 feet in a westerly direction from said location monument and 600 feet in width (300 feet on either side of the centerline of the claim), forming a claim in the shape of a parallelogram.

Starting at the location monument, thence East 5.00 feet to the East center end of the claim, thence South 224.20 feet to the SE corner, thence West 1319.00 feet, to the SW corner, thence North 224.20 feet to the West center end, thence North 250.40 feet to to the NW corner, thence East 1319.00 feet to the NE corner, thence South 250.40 feet to the East center end.

The location monument is in Section 14, Township 6 South, Range 26 East, G&SRM, Graham County, Arizona.

The undersigned claims the ground as depicted on the attached map or sketch.

This claim has been monumented in accordance with State and Federal law.

The original location notice and earlier amended location notice(s), if any, are recorded in the Official Records of Graham County, Arizona, and are filed with the Bureau of Land Management Department of Interior, as follows:

Name of Claim	Date	Recorded Doc	Page	BLM Serial Number
Bush No. 35	2/13/1958	53	389	AMC 67618

This amended location is made for the purposes of adjusting the boundaries of said claim and correcting any defects which may exist in the original location or the record thereof, hereby waiving no rights acquired under and by virtue of said original location.

Amended, dated and posted on the ground this 19<sup>th</sup> day of January, 1989. Time: 12:38 pm.

PHELPS DODGE CORPORATION  
 Owner

By Michael R. Pawlowski  
 Agent

Chris Leach  
 Witness

RECEIVED  
 B.L.M. AZ STATE OFFICE

MAR 13 1989

7:45 A.M.  
 PHOENIX, ARIZONA

DOCKET 414 PAGE 27

ENTERED IN COMPUTER  
 3-22-89 gi



NE 1/4  
SEC 14  
SE 1/4  
SEC 14

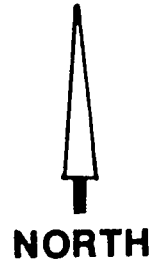
SEC. 14

SE 1/4  
SEC 14

NE 1/4  
SEC 23

SEC. 23

BUSH 35A	LOC. O	O LOC.	BUSH 36A
BUSH 33A	LOC. O	O LOC.	BUSH 34A
BUSH 31A	LOC. O	O LOC.	BUSH 32A
BUSH 29A	LOC. O	O LOC.	BUSH 30A
BUSH 27A	LOC. O	O LOC.	BUSH 28A
LS-35	LOC. O	O LOC.	LS-34
BUSH 25A	LOC. O	O LOC.	BUSH 26A
LS-33	LOC. O	O LOC.	LS-32
BUSH 23A	LOC. O	O LOC.	BUSH 24A
BUSH 21A	LOC. O	O LOC.	BUSH 22A
BUSH 19A	LOC. O	O LOC.	BUSH 20A
BUSH 17A	LOC. O	O LOC.	BUSH 18A
LS-31	LOC. O	O LOC.	LS-30



RECEIVED  
B.L.M. AZ STATE OFFICE  
MAR 13 1989  
7:45 A.M.  
PHOENIX, ARIZONA

ALL CORNER AND LOCATION MONUMENTS  
ARE 2" BY 2" BY 5' HIGH WOODEN POSTS.

BUCKET 414 PAGE 28

TITLE **BUSH 35A LODE CLAIM**  
**SAFFORD LONE STAR CLAIMS**  
**GRAHAM COUNTY T6S R26E**

**PHELPS DODGE CORPORATION**  
**ENGINEERING AND GEOLOGICAL**  
**SERVICES**  
MORENCI BRANCH Date 1/11/89

Drawn by **RAW**  
Scale **1" = 600'**  
No.

SUPPLEMENTAL INFORMATION FORM

(B.L.M. ORGANIC ACT)

The name of this claim is Bush No. 35, which  
 is recorded in Docket 53 at page  
389 in the office of the Recorder  
 of Graham County, Arizona.

The latest amendment of the aforesaid claim is the \_\_\_\_\_  
 \_\_\_\_\_ claim and recorded in \_\_\_\_\_  
 \_\_\_\_\_ at page \_\_\_\_\_.

The current owner is KENNECOTT COPPER CORPORATION, % MINE  
 ENGINEERING DEPARTMENT, whose address is Hayden, Arizona  
 85235.

This is a LODE claim which was  
 located on January 23 in the year  
 of 1958.

This claim is situated in NE<sup>1</sup>/<sub>4</sub>  
 of Section (s) 14, Township 6S,  
 Range 26E, G. & S. R. B. & M.

RECEIVED  
 B.L.M. AZ STATE OFFICE  
 OCT 3 10 00 AM '79  
 PHOENIX, ARIZONA

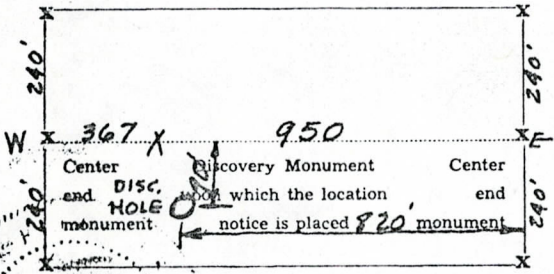


NOTICE OF LOCATION

NOTICE IS HEREBY GIVEN That the BUSH NO. 35 Mining Claim was located by Sam K. Smyth, a citizen of the United State on this 23 day of January, 1958, for mining purposes. Said claim is 137 feet in length along the vein or deposit of mineral-bearing rock in place and 240 feet in width on each side of the center of said vein or deposit, from end to end of said claim. The general course of this claim is East-West and is situated in the Lone Star Mining District Graham County, Arizona, about 8 miles N.E. of Safford

(Write on above lines the distance and direction the claim is from some permanent and natural object, such as a mountain, peak, stream, etc.)

This claim runs from the discovery monument, or stake on which the notice is posted, 950 feet in a w easterly direction to the east center end monument, or stake, and 367 feet in a westerly direction from the aforesaid monument, or stake, to the west center end monument or stake, and is also marked by two corner monuments, or stakes, at each end of said claim, one on each side of and 240 feet from the center end monuments, or stakes, making the claim in the form of a parallelogram.



Sam K. Smyth  
Agent for Bear Creek  
Mining Co.  
Locator.

PHOENIX, ARIZONA

RECEIVED  
B.L.M. AZ STATE OFFICE  
OCT 3 10 00 AM '79

STATE OF ARIZONA, County of Graham ss.: Fee No. 538

I hereby certify that the within instrument was filed and recorded at request of Bear Creek Mining Co. 2-13-58 10:10 A.M. in Docket 53 Page 389 and indexed in Mines.

Witness my hand and official seal the day and year aforesaid.  
H. Lyle Grant County Recorder By Ethel Sherman Deputy Recorder.

A MC 66892





rec'd and recorded at  
P.D. 2-27-89 12:01 PM  
Docket No. 414 Page 29-30 and indexed in Mining  
Witness my hand and official seal this 27th day of February 1989.  
SHIRLEY ANGLE  
COUNTY RECORDER BY *Shirley Angle*

67619  
gi

ARIZONA  
AMENDED NOTICE OF LOCATION  
(Lode Claim)

Notice is hereby given that Phelps Dodge Corporation, whose mailing address is P. O. Box 187, Morenci, AZ 85540, by its undersigned agent, makes this amended location of the Bush 36A lode mining claim in the Lone Star Mining District, County of Graham, State of Arizona.

The general course of the claim is from East to West, and said claim is located within the NE Quarter of Section 14, Township 6 South, Range 26 East, Gila and Salt River Meridian, Arizona.

This Notice is posted upon a location monument on the centerline of the claim, said monument being located approximately 3035.41 feet North and 1318.50 feet West from the SE corner of Section 14, Township 6 South, Range 26 East, G&SRM, Arizona. This claim is 1500 feet in length, running 6 feet in a westerly direction and 1494 feet in an easterly direction from said location monument and 600 feet in width (300 feet on either side of the centerline of the claim), forming a claim in the shape of a parallelogram.

Starting at the location monument, thence West 5.00 feet to the West center end of the claim, thence North 250.40 feet to the NW corner, thence East 1326.00 feet, to the NE corner, thence South 250.40 feet to the East center end, thence South 224.20 feet to the SE corner, thence West 1326.00 feet to the SW corner, thence North 224.20 feet to the West center end.

The location monument is in Section 14, Township 6 South, Range 26 East, G&SRM, Graham County, Arizona.

The undersigned claims the ground as depicted on the attached map or sketch.

This claim has been monumented in accordance with State and Federal law.

The original location notice and earlier amended location notice(s), if any, are recorded in the Official Records of Graham County, Arizona, and are filed with the Bureau of Land Management Department of Interior, as follows:

Name of Claim	Date	Recorded Doc	Page	BLM Serial Number
Bush No. 36	2/13/1958	53	390	AMC 67619

This amended location is made for the purposes of adjusting the boundaries of said claim and correcting any defects which may exist in the original location or the record thereof, hereby waiving no rights acquired under and by virtue of said original location.

Amended, dated and posted on the ground this 19th day of January, 1989. Time: 12:38 pm.

PHELPS DODGE CORPORATION  
Owner

By Michael R. Paulovich  
Agent

Chris Leach  
Witness

RECEIVED  
B.L.M. AZ STATE OFFICE

MAR 13 1989

7:45 A.M.  
PHOENIX, ARIZONA

DOCKET 414 PAGE 29

ENTERED IN COMPUTER  
3-22-89 gi



NE 1/4  
SEC 14

SE 1/4  
SEC 14

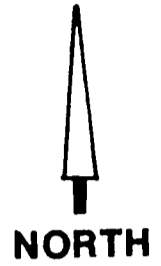
SEC. 14

SE 1/4  
SEC 14

NE 1/4  
SEC 23

SEC. 23

BUSH 35A	LOC. O	O LOC.	BUSH 36A
BUSH 33A	LOC. O	O LOC.	BUSH 34A
BUSH 31A	LOC. O	O LOC.	BUSH 32A
BUSH 29A	LOC. O	O LOC.	BUSH 30A
BUSH 27A	LOC. O	O LOC.	BUSH 28A
LS-35	LOC. O	O LOC.	LS-34
BUSH 25A	LOC. O	O LOC.	BUSH 26A
LS-33	LOC. O	O LOC.	LS-32
BUSH 23A	LOC. O	O LOC.	BUSH 24A
BUSH 21A	LOC. O	O LOC.	BUSH 22A
BUSH 19A	LOC. O	O LOC.	BUSH 20A
BUSH 17A	LOC. O	O LOC.	BUSH 18A
LS-31	LOC. O	O LOC.	LS-30



RECEIVED  
B.L.M. AZ STATE OFFICE

MAR 13 1989

7:45 A.M.  
PHOENIX, ARIZONA

ALL CORNER AND LOCATION MONUMENTS  
ARE 2" BY 2" BY 5' HIGH WOODEN POSTS.

BOOKET 414 PAGE 30

TITLE **BUSH 36A LODE CLAIM**  
**SAFFORD LONE STAR CLAIMS**  
**GRAHAM COUNTY T6S R26E**

**PHELPS DODGE CORPORATION**  
**ENGINEERING AND GEOLOGICAL**  
**SERVICES**  
 MORENCI BRANCH Date **1/11/89**

Drawn by **RAW**  
 Scale **1" = 600'**  
 No.

SUPPLEMENTAL INFORMATION FORM

(B.L.M. ORGANIC ACT)

The name of this claim is Bush No. 36, which is recorded in Docket 53 at page 390 in the office of the Recorder of GRAHAM County, Arizona.

The latest amendment of the aforesaid claim is the \_\_\_\_\_ claim and recorded in \_\_\_\_\_ at page \_\_\_\_\_.

The current owner is KENNECOTT COPPER CORPORATION, % MINE ENGINEERING DEPARTMENT, whose address is Hayden, Arizona 85235.

This is a LODE claim which was located on January 23 in the year of 1958.

This claim is situated in NE<sup>1</sup>/<sub>4</sub> of Section (s) 14, Township 6S, Range 26E, G. & S. R. B. & M.

RECEIVED  
B.L.M. AZ STATE OFFICE  
OCT 3 10 00 AM '79  
PHOENIX, ARIZONA



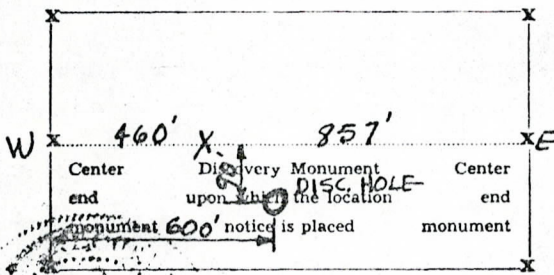
DOCKET 53 PAGE 390

NOTICE OF LOCATION

NOTICE IS HEREBY GIVEN That the BUSH NO. 36 Mining Claim was located by Sam K. Smyth, a citizen of the United States on this 23 day of January, 1958, for mining purposes. Said claim is ~~1500~~<sup>1517</sup> feet in length along the vein or deposit of mineral-bearing rock in place and ~~500~~<sup>240</sup> feet in width on each side of the center of said vein or deposit, from end to end of said claim. The general course of this claim is East-West and is situated in the Lone Star Mining District Graham County, Arizona, about 8 miles N.E. of Safford

(Write on above lines the distance and direction the claim is from some permanent and natural object, such as a mountain, peak, stream, etc.)

This claim runs from the discovery monument, or stake on which the notice is posted, 460 feet in a westerly direction to the west center end monument, or stake, and 857 feet in a w easterly direction from the aforesaid monument, or stake, to the east center end monument or stake, and is also marked by two corner monuments, or stakes, at each end of said claim, one on each side of and ~~200~~<sup>240</sup> feet from the center end monuments, or stakes, making the claim in the form of a parallelogram.



Sam K. Smyth  
Agent for Bear  
Creek Mining Co.  
Locator.

RECEIVED  
B.L.M. AZ STATE OFFICE  
OCT 3 10 00 AM '78  
PHOENIX, ARIZONA

STATE OF ARIZONA, County of Graham ss.: Fee No. 539

I hereby certify that the within instrument was filed and recorded at request of Bear Creek Mining Co on 2-13-58 10:10 A.M. in Docket 53 Page 390 and indexed in Mines.

Witness my hand and official seal the day and year aforesaid.  
H. Lyle Grant County Recorder By Esthel Sherman Deputy Recorder.

A MC 66892

SUPPLEMENTAL INFORMATION FORM

(B.L.M. ORGANIC ACT)

The name of this claim is CMC-22, which  
 is recorded in Docket 156 at page  
443 in the office of the Recorder  
 of GRAHAM County, Arizona.

The latest amendment of the aforesaid claim is the \_\_\_\_\_  
 \_\_\_\_\_ claim and recorded in \_\_\_\_\_  
 \_\_\_\_\_ at page \_\_\_\_\_.

The current owner is KENNECOTT COPPER CORPORATION, % MINE  
 ENGINEERING DEPARTMENT, whose address is Hayden, Arizona  
 85235.

This is a LODE claim which was  
 located on August 27 in the year  
 of 1970.

This claim is situated in NE $\frac{1}{4}$ , SE $\frac{1}{4}$ , NW $\frac{1}{4}$ , SW $\frac{1}{4}$   
 of Section (s) 11 & 12, Township 6S,  
 Range 26E, G. & S. R. B. & M.

RECEIVED  
 B.L.M. AZ STATE OFFICE  
 OCT 3 10 00 AM '79  
 PHOENIX, ARIZONA



**Notice of Mining ~~RELOCATED~~ RELOCATION  
LODE CLAIM**

TO ALL WHOM IT MAY CONCERN:

This Mining Claim, the name of which is the CMC 22  
Mining Claim, situate on land belonging to the United States of America, and in which there are valuable mineral deposits, was entered upon and located for the purpose of exploration and purchase by Kennecott Copper Corporation by Clyde McCroskey  
(agent) a citizen of The United States

(Locator must insert either "A Citizen of the United States," or "Who has declared his intention to become a Citizen of the United States.")  
the undersigned, on the 27th day of August, 1970

The length of this claim is 1476 feet and no claim 50 feet in a Northerly direction and 1426 feet in a Southerly direction from the center of the discovery <sup>MONUMENT</sup> shaft, at which this notice is posted, lengthwise of the claim together with 300 feet in width of the surface grounds, on each side of the center of said claim. The general course of the lode deposit and premises is from the North to the South.

The claim is situated and located in the Lone Star Mining District, in Graham county, in the State of Arizona, about 10 miles in a Northeast direction from Safford, Ariz.

The surface boundaries of the claim are marked upon the ground as follows:  
Beginning at 2 rock monument

at a point in a Northerly direction 50 feet from the discovery shaft (at which this notice is posted), being in the center of the North end line of said claim; thence Easterly 300 feet to a iron post mkd CMC22-1, being the Northeast corner of said claim; thence Southerly 1476 feet to a iron post mkd CMC22-2 being at the Southeast corner of said claim; thence Westerly 300 feet to a rock monument at the center of the South end of this claim; thence Westerly 300 feet to a iron post mkd CMC22-3 being at the Southwest corner of said claim; thence Northerly 1476 feet to a iron post mkd CMC22-4 at the Northwest corner of said claim; thence Easterly 300 feet to the place of beginning.

Dated and posted on the ground this 27th day of August, 1970.  
E. James Egan Witness  
Kennecott Copper Corporation by Clyde McCroskey Locator(s)

STATE OF ARIZONA }  
COUNTY OF Graham } <sup>65</sup> Fee No. 3672

I hereby certify that the within instrument was filed and recorded at request of Kennecott Copper Corporation

on 8-28-70 at

3:45 P.M., Docket 156

Page 443

Witness my hand and official seal the day and year aforesaid.

H. LYLE GRANT  
County Recorder.

By Lalia Rojas  
Deputy Recorder.

Fee ~~XXXX~~ \$2.00

Indexed	Photostat Compared	Blotted
---------	--------------------	---------

A MC 67620

RECEIVED  
B.L.M. STATE OFFICE  
Aug 28 11 00 AM '70

AMENDED LOCATION NOTICE

A MC

67620

Know All Men By These Presents:

That the Kennecott Copper Corporation, the undersigned, has this 19th day of February, 1962, amended, located, and claimed, and by these presents does amend, locate, and claim, by right of the original discovery and this additional and amended location certificate on the

C.M.C. 22 lode, vein, ledge, or deposit, along with vein thereof, with all its dips, angles, and variations.

The length of this claim is 1500 feet, and the Corporation claims 50 feet, in a northerly direction, and 1450 feet in a southerly direction from the center of the discovery monument at which this notice is posted, lengthwise of the claim, together with 800 feet in width of the surface grounds, on each side of the center of said claim. The general course of the lode deposit and premises is from the north to the south

The claim is situated and located in the Lane Star Mining District, in Graham County, State of Arizona, about 10 miles in a northeast direction from Safford, Arizona

The surface boundaries of the claim are marked upon the ground as follows: Beginning at corner No. 1, marked by a monument of stones, thence northerly 1500 feet to corner No. 2, marked by a monument of stones, thence easterly 600 feet to corner No. 3, marked by a monument of stones, thence southerly 1500 feet to corner No. 4, marked by a monument of stones, thence westerly 600 feet to corner No. 1, the place of beginning.

All done under the provisions of Chapter Six, of Title XXXII, of the Revised Statutes of the United States, and of an Act of the General Assembly of Arizona, entitled "An Act to Codify and Revise the Laws of the Territory of Arizona," approved March 16th, 1901.

This is an Amended Location Notice of the C.M.C. 22 Mining Claim, located by R.F. Bekiasen on the 21st day of July, 1956, and recorded in book 42 of Records of Mines, at page 456, in the office of the County Recorder of the aforesaid County of Graham to which reference is hereby made, the date of said recording being September 25, 1956

do hereby amend and locate and claim this 19th day of February, 1962 Kennecott Copper Corp. by Sam R. Smyth



County of Graham, ss: I hereby certify that the within instrument was filed and recorded at request of Kennecott Copper Corp. Feb. 20, 1962 9:45 A.M. in Docket 81 Page 457 and indexed in Mines.

Witness my hand and official seal the day and year aforesaid. H. Kyle Grant County Recorder. By [Signature] Deputy Recorder.

RECEIVED B.L.M. AZ STATE OFFICE OCT 30 10 00 AM '70 PHOENIX, ARIZONA



# Notice Of Mining Location

## LODE CLAIM

TO ALL WHOM IT MAY CONCERN:

This Mining Claim, the name of which is the C.M.C 22  
Mining Claim, situate on lands belonging to the United States of America, and in which there are valuable mineral  
deposits, was entered upon and located for the purpose of exploration and purchase by  
R.F. Robinson, a citizen of the U.S.A.

(Locator must insert either "a citizen of the United States," or "who has declared his intention to become a  
citizen of the United States")

the undersigned, on the 21 day of July, 1956

The length of this claim is 1500 feet  
and 1 claim 25 feet  
in a EAST direction and 1475  
feet in a WEST direction from

the center of the discovery shaft, at which this notice is posted, lengthwise of the claim, together with 300  
feet in width on the surface grounds, on each side of the  
center of said claim. The general course of the lode deposit and premises is from the East  
to the West

The claim is situated and located in the Yuma Star Mining District, in  
Avraham County, in the State of Arizona, about 1.9 miles  
in a N.E. direction from Scottsford Arizona

The surface boundaries of the claim are marked upon the ground as follows: Beginning at

a Cairn  
at a point in a East direction 25 feet from  
the discovery shaft (at which this notice is posted), being in the center of the East  
end line of said claim; thence 300 feet to a Cairn  
being the S.E. corner of said claim; thence  
1500 feet to Cairn being at the  
S.W. corner of said claim; thence 300 feet  
to a Cairn at the center of the W end of said claim;  
thence 300 feet to a Cairn being at the  
N.W. corner of said claim; thence 1500 feet  
to a Cairn at the N.E. corner of said claim;  
thence 300 feet to the place of beginning.


Dated and posted on the grounds this 21 day of July, 1956  
R.F. Robinson

AMENDED

N-19-56

RECEIVED  
B.L.M. AZ STATE OFFICE  
OCT 3 10 00 AM '79  
PHOENIX, ARIZONA

A MC 66892



STATE OF ARIZONA, County of

ss.: Fee No 3965 \$1.00

I hereby certify that the within instrument was filed and recorded at request of Bear Creek Mining Co.  
9-25-56 2:45 P.M. in Docket 42 Page 456 and indexed in Mines.

Witness my hand and official seal the day and year aforesaid.

H. Lyle Grant

County Recorder.

By

H. Lyle Grant  
County Recorder.

SUPPLEMENTAL INFORMATION FORM

(B.L.M. ORGANIC ACT)

The name of this claim is Consolidated Metals No.6, which  
 is recorded in Book 31, Mines at page  
583 in the office of the Recorder  
 of GRAHAM County, Arizona.

The latest amendment of the aforesaid claim is the \_\_\_\_\_  
 \_\_\_\_\_ claim and recorded in \_\_\_\_\_  
 \_\_\_\_\_ at page \_\_\_\_\_.

The current owner is KENNECOTT COPPER CORPORATION, % MINE  
 ENGINEERING DEPARTMENT, whose address is Hayden, Arizona  
 85235.

This is a LODE claim which was  
 located on November 6 in the year  
 of 1939.

This claim is situated in NE<sup>1</sup>/<sub>4</sub>, SE<sup>1</sup>/<sub>4</sub>  
 of Section (s) 12, Township 6S,  
 Range 26E, G. & S. R. B. & M.

RECEIVED  
 B.L.M. AZ STATE OFFICE  
 OCT 3 10 00 AM '79  
 PHOENIX, ARIZONA





SUPPLEMENTAL INFORMATION FORM

(B.L.M. ORGANIC ACT)

The name of this claim is Consolidated Metals No. 7, which  
 is recorded in Book 31, Mines at page  
584 in the office of the Recorder  
 of GRAHAM County, Arizona.

The latest amendment of the aforesaid claim is the \_\_\_\_\_  
 \_\_\_\_\_ claim and recorded in \_\_\_\_\_  
 \_\_\_\_\_ at page \_\_\_\_\_.

The current owner is KENNECOTT COPPER CORPORATION, % MINE  
 ENGINEERING DEPARTMENT, whose address is Hayden, Arizona  
 85235.

This is a LODE claim which was  
 located on November 6 in the year  
 of 1939.

This claim is situated in \_\_\_\_\_ NE $\frac{1}{4}$ , SE $\frac{1}{4}$   
 of Section (s) 12, Township 6S,  
 Range 26E, G. & S. R. B. & M.

RECEIVED  
 B.L.M. AZ STATE OFFICE  
 OCT 3 10 00 AM '79  
 PHOENIX, ARIZONA



Book-31

# Notice of Mining Location

LODE CLAIM

TO ALL WHOM IT MAY CONCERN:

This Mining Claim, the name of which is the Consolidated Metals No.7.

Mining Claim, situate on lands belonging to the United States of America, and in which there are valuable mineral deposits, was entered upon and located for the purpose of exploration and purchase by Albert Spalding, Paul Merrill & Jack Folks, all citizens of the U.S.

(Locator must insert either "a citizen of the United States," or "who has declared his intention to become a citizen of the United States.")

the undersigned, on the 6th day of Nov. 19 39

The length of this claim is 1500 feet and we claim 500 feet in a Southerly direction and 1000 feet in a Northerly direction from the center of the discovery shaft, at which this notice is posted, lengthwise of the claim, together with 300 feet in width of the surface grounds on each side of the center of said claim. The general course of the lode deposit and premises is from the North to the South.

The claim is situated and located in the Lone Star Mining District, in Graham County, in the State of Arizona, about 9 1/2 Miles in a N.E. direction from Safford.

The surface boundaries of the claim are marked upon the ground as follows: Beginning at a monument

at a point in a Southerly direction feet from the discovery shaft (at which this notice is posted,) being in the center of the South end line of said claim; thence 300 feet to a Mon. being the S.E. corner of said claim; thence 1500 feet to a Mon. being at the N.E. corner of said claim; thence 300 feet to a Mon. at the center of the North end of said claim; thence 300 feet to a Mon. being at the N.W. corner of said claim; thence 1500 feet to a Mon. at the S.W. corner of said claim; thence 300 feet to the place of beginning

Dated and posted on the ground this 6th day of Nov. 19 39

Albert Spalding  
Paul Merrill  
Jack Folks

Filed and recorded at the request of Albert Spalding  
Feb 3rd 1940, at 9:00A M.

Madeline Holman  
County Recorder.

RECEIVED  
B.L.M. AZ STATE OFFICE  
OCT 3 10 00 AM '79  
PHOENIX ARIZONA

A MC 66892





67623 ep

STATE OF ARIZONA, County of Graham, ss Fee \$ 9.00 No. 4138  
I hereby certify that the within instrument was filed and recorded at  
request of PD 10-11-88 11:15 AM  
In Docket No. 410 Page 433-4 and indexed in Mining  
Witness my hand and official seal the day and year aforesaid.  
SHIRLEY ANGLE  
COUNTY RECORDER BY Shirley Angle Deputy

ARIZONA  
AMENDED NOTICE OF LOCATION  
(Lode Claim)

Notice is hereby given that Phelps Dodge Corporation, whose mailing address in P. O. Box 187, Morenci, AZ 85540, by its undersigned agent, makes this amended location of the Consolidated Metals No. 8A lode mining claim in the Lone Star Mining District, County of Graham, State of Arizona.

The general course of the claim is from North to South and said claim is located within the SE & NE Quarter's of Section 12, Township 6 South, Range 26 East, Gila and Salt River Meridian, Arizona.

This Notice is posted upon a location monument on the centerline of the claim, said monument being located approximately 600.69 feet North and 1611.34 feet West from the E 1/4 corner of Section 12, Township 6 South, Range 26 East, G&SRM, Arizona. This claim is 1500 feet in length, running 5 feet in a Northerly direction and 1495 feet in a Southerly direction from said location monument and 600 feet in width (300 feet on either side of the centerline of the claim), forming a claim in the shape of a parallelogram.

Starting at the location monument, thence N 0°55'30"W 5.00 feet to the North center end of the claim, thence N88°01'30"E 288.09 feet to the NE corner, thence S 0°55'30"E 1499.50 feet, to the SE corner, thence S88°01'30"W 288.09 feet to the South center end, thence S88°01'30"W 300.00 feet to to the SW corner, thence N 0°55'30"W 1499.50 feet to the NW corner, thence N88°01'30"E 300.00 feet to the North center end.

The location monument is in Section 12, Township 6 South, Range 26 East, G&SRM, Graham County, Arizona.

The undersigned claims the ground as depicted on the attached map or sketch.

This claim has been monumented in accordance with State and Federal law.

The original location notice and earlier amended location notice(s), if any, are recorded in the Official Records of Graham County, Arizona, and are filed with the Bureau of Land Management Department of Interior, as follows:

Name of Claim	Recorded Date	Doc	Page	BLM Serial Number
Consolidated Metals No. 8	2/3/1940	31	585	AMC 67623

This amended location is made for the purposes of adjusting the boundaries of said claim and correcting any defects which may exist in the original-location or the record thereof, hereby waiving no rights acquired under and by virtue of said original location.

Amended, dated and posed on the ground this 8th day of August, 1988. Time: 10:09 AM.

PHELPS DODGE CORPORATION  
Owner

By Ray E. Thurman  
Agent

Dodan B. Holme  
Witness

RECEIVED  
B.L.M. AZ STATE OFFICE

OCT 13 1988

7:45 A.M.  
PHOENIX, ARIZONA

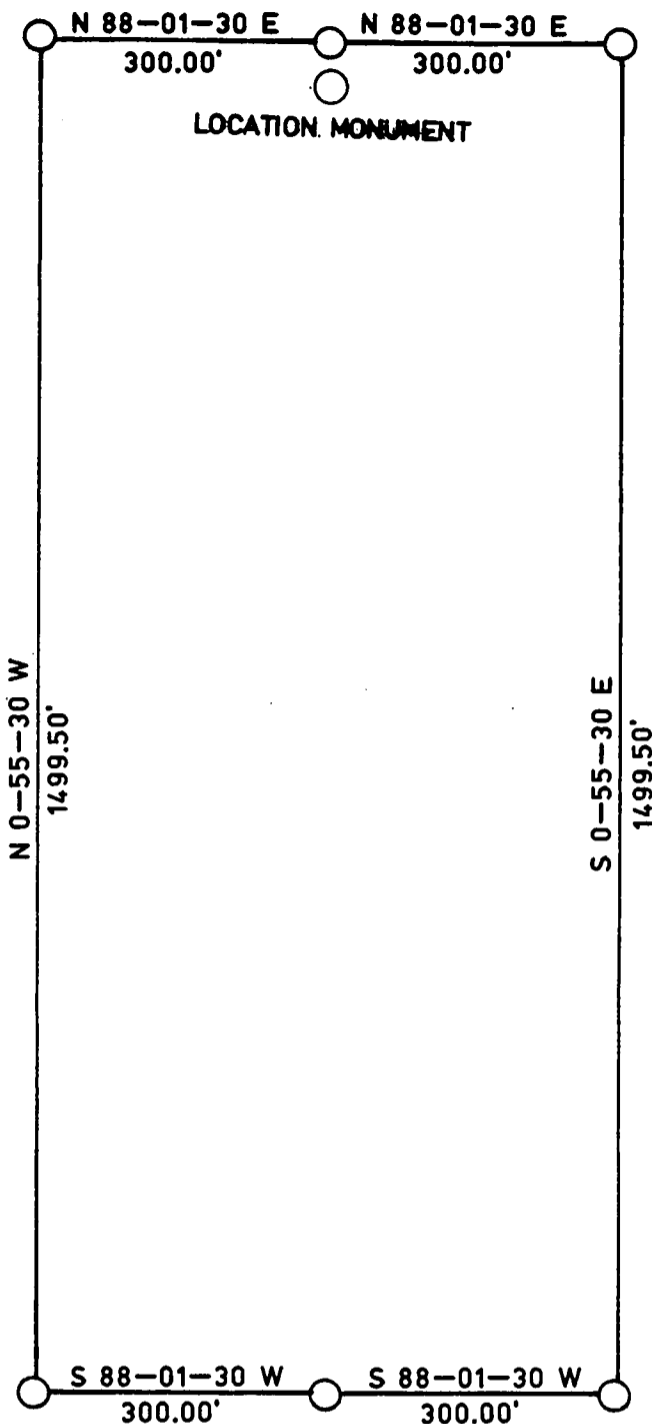
ENTERED IN COMPUTER

10-18-88

DOCKET 410 PAGE 433

ep





LOCATION MONUMENT LOCATED APPROXIMATELY 600.69 FEET NORTH AND 1611.34 FEET WEST FROM THE E 1/4 CORNER OF SEC. 12, T 6 S, R 26 E, G&SRM, GRAHAM COUNTY, ARIZONA.

THE LOCATION MONUMENT, CENTER END MONUMENTS AND CORNER MONUMENTS ARE MARKED 2"X2"X5' WOODEN POSTS.

TITLE CONSOLIDATED METALS NO. 8A  
LODE CLAIM  
AMENDED NOTICE OF LOCATION

**PHELPS DODGE CORPORATION**  
**ENGINEERING AND GEOLOGICAL**  
**SERVICES**  
 MORENCI BRANCH Date \_\_\_\_\_

Drawn by \_\_\_\_\_  
 Scale NONE  
 No. \_\_\_\_\_

RECEIVED  
 B.L.M. AZ STATE OFFICE  
 OCT 13 1988  
 7:45 A.M.  
 PHOENIX, ARIZONA

SUPPLEMENTAL INFORMATION FORM

(B.L.M. ORGANIC ACT)

The name of this claim is Consolidated Metals No. 8, which is recorded in Book 31, Mines at page 585 in the office of the Recorder of GRAHAM County, Arizona.

The latest amendment of the aforesaid claim is the \_\_\_\_\_ claim and recorded in \_\_\_\_\_ at page \_\_\_\_\_.

The current owner is KENNECOTT COPPER CORPORATION, % MINE ENGINEERING DEPARTMENT, whose address is Hayden, Arizona 85235.

This is a LODE claim which was located on November 6 in the year of 1939.

This claim is situated in NE<sup>1</sup>/<sub>4</sub>, SE<sup>1</sup>/<sub>4</sub> of Section (s) 12, Township 6S, Range 26E, G. & S. R. B. & M.

RECEIVED  
B.L.M. AZ STATE OFFICE  
OCT 3 10 00 AM '79  
PHOENIX, ARIZONA



A MC 67623

BOOK-31

583

# Notice of Mining Location

## LODE CLAIM

TO ALL WHOM IT MAY CONCERN:

This Mining Claim, the name of which is the Consolidated Metals No. 8.  
Mining Claim, situate on lands belonging to the United States of America, and in which there are valuable mineral deposits, was entered upon and located for the purpose of exploration and purchase by Albert Spalding, Paul Merrill & Jack Folks all citizens of the U.S.

(Locator must insert either "a citizen of the United States," or "who has declared his intention to become a citizen of the United States.")

the undersigned, on the 6th day of Nov., 1939  
The length of this claim is 1500 feet  
and we claim 500 feet  
in a Southerly direction and 1000  
feet in a Northerly direction from  
the center of the discovery shaft, at which this notice is posted, lengthwise of the claim, together with 300  
feet in width of the surface grounds on each side of the center of said  
claim. The general course of the lode deposit and premises is from the North  
to the South

The claim is situated and located in the Lone Star Mining District, in Graham  
County, in the State of Arizona, about 9 1/2 miles  
in a N.E. direction from Safford

The surface boundaries of the claim are marked upon the ground as follows: Beginning at a monument

at a point in a Southerly direction feet from  
the discovery shaft (at which this notice is posted,) being in the center of the South  
end line of said claim; thence 300 feet to a Mon.  
being the S.E. corner of said claim; thence  
1500 feet to a Mon. being at the  
N.E. corner of said claim; thence 300 feet  
to a Mon. at the center of the North end of said claim;  
thence 300 feet to a Mon. being at the  
N.W. corner of said claim; thence 1500  
feet to a Mon. at the S.W. corner of said claim;  
thence 300 feet to the place of beginning.

Dated and posted on the ground this 6th day of Nov., 1939

Albert Spalding  
Paul Merrill  
Jack Folks

Filed and recorded at the request of Albert Spalding  
Feb 3rd, 1940, at 9:00A M.

*Madue Holman*  
County Recorder.

RECEIVED  
BLM AZ STATE OFFICE  
OCT 31 10 00 AM '79  
PHOENIX, ARIZONA

A MC 66892



67624

10-1-88 11:15 A.M.

STATE OF ARIZONA, County of Graham, ss Fee \$ 9.00 No. 4139


I hereby certify that the within instrument was filed and recorded at request of Phelps Dodge Corp

In Doc. No. 410 Page 435-6 and indexed in Mining

Witness my hand and official seal the day and year aforesaid.  
SHIRLEY ANGLE  
COUNTY RECORDER BY Shirley Angle

ARIZONA  
AMENDED NOTICE OF LOCATION  
(Lode Claim)

Notice is hereby given that Phelps Dodge Corporation, whose mailing address in P. O. Box 187, Morenci, AZ 85540, by its undersigned agent, makes this amended location of the Consolidated Metals No. 9A lode mining claim in the Lone Star Mining District, County of Graham, State of Arizona.



The general course of the claim is from North to South and said claim is located within the SE & NE Quarter's of Section 12, Township 6 South, Range 26 East, Gila and Salt River Meridian, Arizona.

This Notice is posted upon a location monument on the centerline of the claim, said monument being located approximately 557.75 feet North and 2094.42 feet West from the E 1/4 corner of Section 12, Township 6 South, Range 26 East, G&SRM, Arizona. This claim is 1500 feet in length, running 5 feet in a Northerly direction and 1495 feet in a Southerly direction from said location monument and 600 feet in width (300 feet on either side of the centerline of the claim), forming a claim in the shape of a parallelogram.

Starting at the location monument, thence N 3°04'00"W 5.00 feet to the North center end of the claim, thence N88°50'00"E 292.83 feet to the NE corner, thence S 3°19'50"E 1475.15 feet, to the SE corner, thence S88°50'00"W 292.83 feet to the South center end, thence S88°50'00"W 293.15 feet to to the SW corner, thence N 3°19'50"W 1475.15 feet to the NW corner, thence N88°50'00"E 293.15 feet to the North center end.

The location monument is in Section 12, Township 6 South, Range 26 East, G&SRM, Graham County, Arizona.

The undersigned claims the ground as depicted on the attached map or sketch.

This claim has been monumented in accordance with State and Federal law.

The original location notice and earlier amended location notice(s), if any, are recorded in the Official Records of Graham County, Arizona, and are filed with the Bureau of Land Management Department of Interior, as follows:

Name of Claim	Recorded Date	Doc	Page	BLM Serial Number
Consolidated Metals No. 9	2/3/1940	31	586	AMC 67624

This amended location is made for the purposes of adjusting the boundaries of said claim and correcting any defects which may exist in the original location or the record thereof, hereby waiving no rights acquired under and by virtue of said original location.

Amended, dated and posed on the ground this 8th day of August, 1988. Time: 11:47AM.

PHELPS DODGE CORPORATION  
Owner

By Ray E. Hession  
Agent

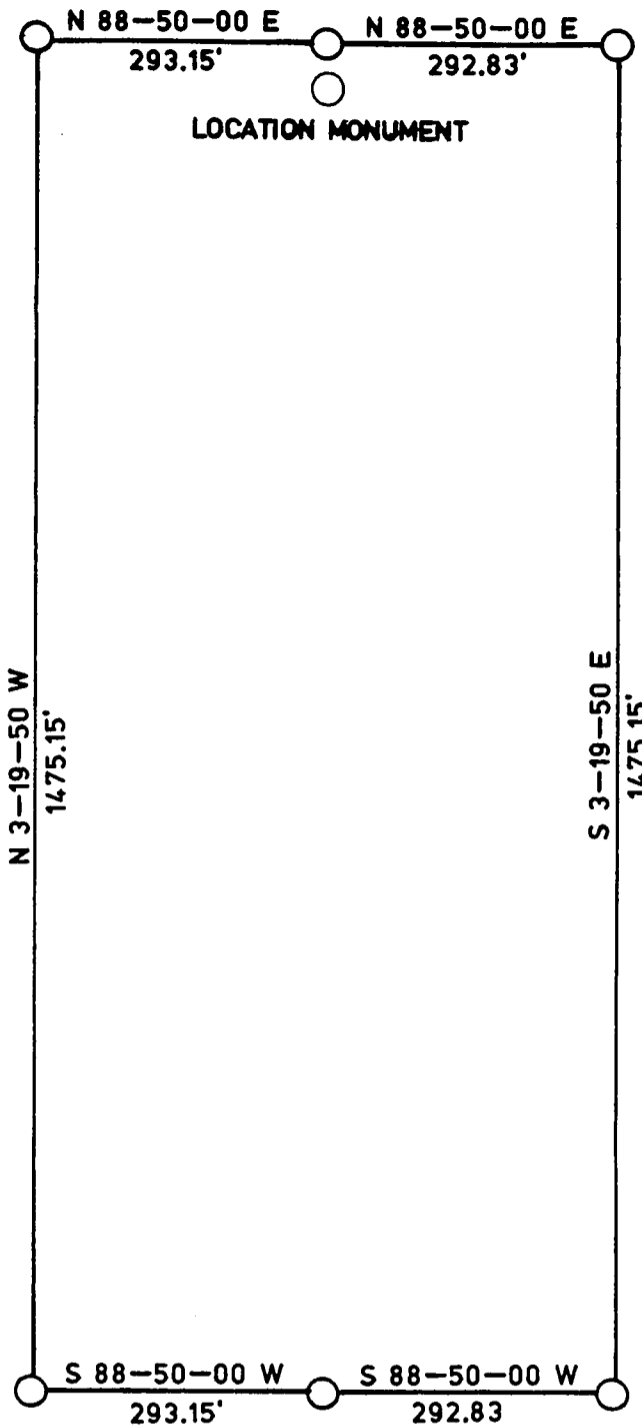
Norda B. Holm  
Witness

RECEIVED  
B.L.M. AZ STATE OFFICE  
OCT 13 1988  
7:45 A.M.  
PHOENIX, ARIZONA

BOOKET 410 PAGE 435

ENTERED IN COMPUTER  
10-18-88lp





LOCATION MONUMENT LOCATED APPROXIMATELY 557.75 FEET NORTH AND 2094.42 FEET WEST FROM THE E 1/4 CORNER OF SEC. 12, T 6 S, R 26 E, G&SRM, GRAHAM COUNTY, ARIZONA.

THE LOCATION MONUMENT, CENTER END MONUMENTS AND CORNER MONUMENTS ARE MARKED 2"X2"X5' WOODEN POSTS.

TITLE <u>CONSOLIDATED METALS NO. 9A</u> <u>LODE CLAIM</u> <u>AMENDED NOTICE OF LOCATION</u>	<b>PHELPS DODGE CORPORATION</b> <b>ENGINEERING AND GEOLOGICAL</b> <b>SERVICES</b> MORENCI BRANCH <span style="float: right;">Date _____</span>	Drawn by _____
		Scale <b>NONE</b>
		No. _____

RECEIVED  
B.L.M. AZ STATE OFFICE

OCT 13 1988

7:45 A.M.  
PHOENIX, ARIZONA

SUPPLEMENTAL INFORMATION FORM

(B.L.M. ORGANIC ACT)

The name of this claim is Consolidated Metals No. 9, which  
 is recorded in Book 31, Mines at page  
586 in the office of the Recorder  
 of \_\_\_\_\_ County, Arizona.

The latest amendment of the aforesaid claim is the \_\_\_\_\_  
 \_\_\_\_\_ claim and recorded in \_\_\_\_\_  
 \_\_\_\_\_ at page \_\_\_\_\_.

The current owner is KENNECOTT COPPER CORPORATION, % MINE  
 ENGINEERING DEPARTMENT, whose address is Hayden, Arizona  
 85235.

This is a LODE claim which was  
 located on November 6 in the year  
 of 1939.

This claim is situated in \_\_\_\_\_ NE<sup>1</sup>/<sub>4</sub>, SE<sup>1</sup>/<sub>4</sub>  
 of Section (s) 12, Township 6S,  
 Range 26E, G. & S. R. B. & M.

RECEIVED  
 B.L.M. AZ STATE OFFICE  
 OCT 3 10 00 AM '79  
 PHOENIX, ARIZONA



# Notice of Mining Location

## LODE CLAIM

TO ALL WHOM IT MAY CONCERN:

This Mining Claim, the name of which is the Consolidated Metals No.9.  
Mining Claim, situate on lands belonging to the United States of America, and in which there are valuable mineral deposits, was entered upon and located for the purpose of exploration and purchase by Albert Spalding, Paul Merrill & Jack Folks, all citizens of the U.S.

(Locator must insert either "a citizen of the United States," or "who has declared his intention to become a citizen of the United States.")  
the undersigned, on the 6th day of Nov., 19 39

The length of this claim is 1500 feet  
and We claim 700 feet  
in a Southerly direction and 800  
feet in a Northerly direction from

the center of the discovery shaft, at which this notice is posted, lengthwise of the claim, together with 300  
feet in width of the surface grounds on each side of the center of said claim. The general course of the lode deposit and premises is from the North  
to the South

The claim is situated and located in the Lone Star Mining District, in Graham  
County, in the State of Arizona, about 9 1/2  
in a N.E. direction from Safford

The surface boundaries of the claim are marked upon the ground as follows: Beginning at a monument

at a point in a Southerly direction 700 feet from  
the discovery shaft (at which this notice is posted,) being in the center of the South  
end line of said claim; thence 300 feet to a Mon.  
being the S.E. corner of said claim; thence  
1500 feet to a Mon. being at the  
N.E. corner of said claim; thence 300 feet  
to a Mon. at the center of the North end of said claim;  
thence 300 feet to a Mon., being at the  
N.W. corner of said claim; thence 1500  
feet to a Mon. at the S.W. corner of said claim;  
thence 300 feet to the place of beginning

Dated and posted on the ground this 6th day of Nov., 19 39

Albert Spalding  
Paul Merrill  
Jack Folks

Filed and recorded at the request of Albert Spalding  
Feb 3rd, 1940, at 9:00 A.M.

Marlene Holman  
County Recorder.

RECEIVED  
B.L.M. AZ STATE OFFICE  
OCT 3 10 00 AM '39  
PHOENIX, ARIZONA

A MC 66892





10-11-88 11:15 A.M.

67625 ep

STATE OF ARIZONA, County of Graham, ss Fee \$ 9.00 No. 4140

I hereby certify that the within instrument was filed and recorded at request of Phelps Dodge Corp

In Docket No. 410 Page 437-8 and indexed in Mining

Witness my hand and official seal the day and year aforesaid.

SHIRLEY ANGLE  
COUNTY RECORDER BY Shirley Angle Deputy

ARIZONA  
AMENDED NOTICE OF LOCATION  
(Lode Claim)

Notice is hereby given that Phelps Dodge Corporation, whose mailing address in P. O. Box 187, Morenci, AZ 85540, by its undersigned agent, makes this amended location of the Consolidated Metals No. 10A lode mining claim in the Lone Star Mining District, County of Graham, State of Arizona.

The general course of the claim is from North to South and said claim is located within the SW, SE, NE & NW Quarter's of Section 12, Township 6 South, Range 26 East, Gila and Salt River Meridian, Arizona.

This Notice is posted upon a location monument on the centerline of the claim, said monument being located approximately 549.58 feet North and 2599.12 feet East from the W 1/4 corner of Section 12, Township 6 South, Range 26 East, G&SRM, Arizona. This claim is 1500 feet in length, running 5 feet in a Northerly direction and 1495 feet in a Southerly direction from said location monument and 600 feet in width (300 feet on either side of the centerline of the claim), forming a claim in the shape of a parallelogram.

Starting at the location monument, thence N 3°04'00"W 5.00 feet to the North center end of the claim, thence N88°50'00"E 288.18 feet to the NE corner, thence S 3°19'50"E 1475.15 feet, to the SE corner, thence S88°50'00"W 281.37 feet to the South center end, thence S88°50'00"W 300.00 feet to to the SW corner, thence N 3°04'00"W 1474.63 feet to the NW corner, thence N88°50'00"E 300.00 feet to the North center end.

The location monument is in Section 12, Township 6 South, Range 26 East, G&SRM, Graham County, Arizona.

The undersigned claims the ground as depicted on the attached map or sketch.

This claim has been monumented in accordance with State and Federal law.

The original location notice and earlier amended location notice(s), if any, are recorded in the Official Records of Graham County, Arizona, and are filed with the Bureau of Land Management Department of Interior, as follows:

Name of Claim	Recorded Date	Doc	Page	BLM Serial Number
Consolidated Metals No. 10	2/3/1940	31	587	AMC 67625

This amended location is made for the purposes of adjusting the boundaries of said claim and correcting any defects which may exist in the original location or the record thereof, hereby waiving no rights acquired under and by virtue of said original location.

Amended, dated and posed on the ground this 07th day of August, 1988. Time: 12:36 PM.

PHELPS DODGE CORPORATION  
Owner

By Ray E. Thessier  
Agent

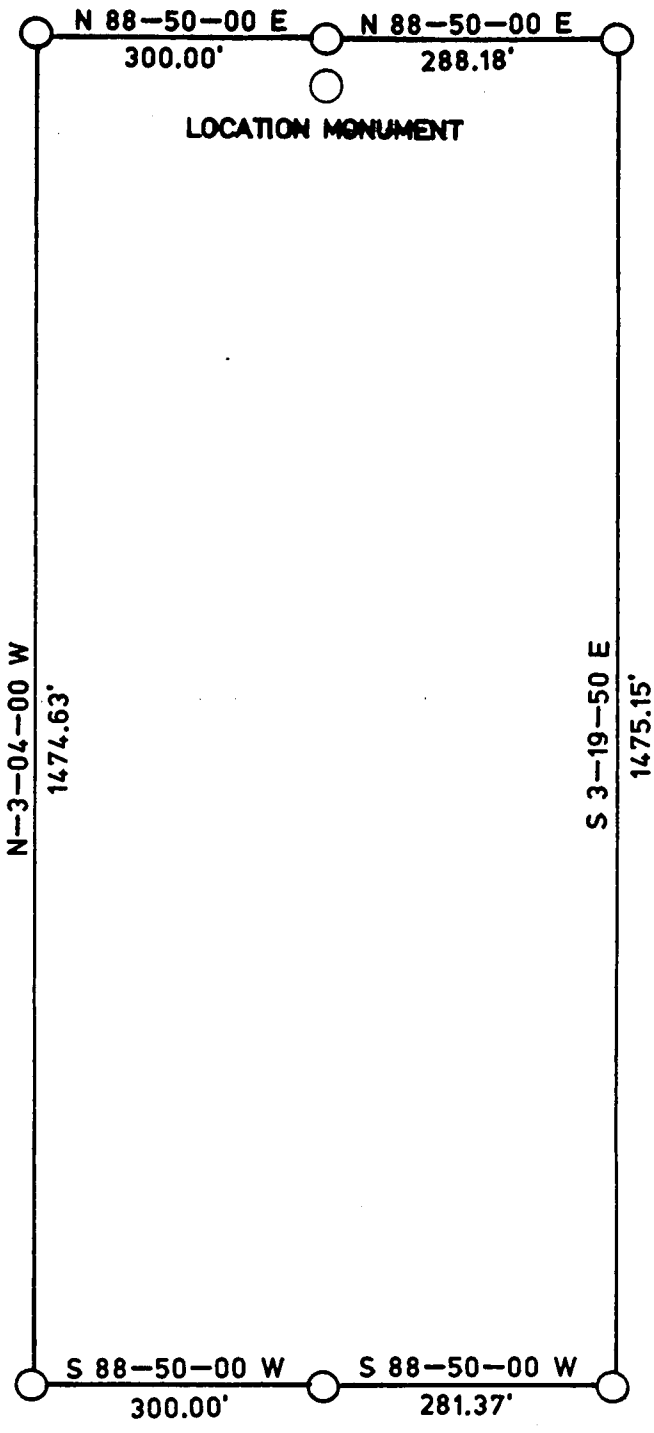
Robert B. Adams  
Witness

RECEIVED  
B.L.M. AZ STATE OFFICE

OCT 13 1988  
7:45 A.M.  
PHOENIX, ARIZONA

ENTERED IN COMPUTER  
10-18-88 ep  
DOCKET 410 PAGE 437





LOCATION MONUMENT LOCATED APPROXIMATELY 549.58 FEET NORTH AND 2599.12 FEET EAST FROM THE W 1/4 CORNER OF SEC. 12, T 6 S, R 26 E, G&SRM, GRAHAM COUNTY, ARIZONA.

THE LOCATION MONUMENT, CENTER-END MONUMENTS AND CORNER MONUMENTS ARE MARKED 2"X2"X5' WOODEN POSTS.

TITLE <u>CONSOLIDATED METALS NO. 10A</u> <u>LODE CLAIM</u> <u>AMENDED NOTICE OF LOCATION</u>	PHELPS DODGE CORPORATION ENGINEERING AND GEOLOGICAL SERVICES MORENCI BRANCH Date _____	Drawn by _____
		Scale NONE
		No. _____

RECEIVED  
 B.L.M. AZ STATE OFFICE  
 OCT 13 1988  
 7:45 A.M.  
 PHOENIX, ARIZONA

SUPPLEMENTAL INFORMATION FORM

(B.L.M. ORGANIC ACT)

The name of this claim is Consolidated Metals No.10, which is recorded in Book 31, Mines at page 587 in the office of the Recorder of GRAHAM County, Arizona.

The latest amendment of the aforesaid claim is the \_\_\_\_\_ claim and recorded in \_\_\_\_\_ at page \_\_\_\_\_.

The current owner is KENNECOTT COPPER CORPORATION, % MINE ENGINEERING DEPARTMENT, whose address is Hayden, Arizona 85235.

This is a LODE claim which was located on November 6 in the year of 1939.

This claim is situated in NE<sup>1</sup>/<sub>4</sub>, SE<sup>1</sup>/<sub>4</sub>, SW<sup>1</sup>/<sub>4</sub>, NW<sup>1</sup>/<sub>4</sub> of Section (s) 12, Township 6S, Range 26E, G. & S. R. B. & M.

RECEIVED  
B.L.M. AZ STATE OFFICE  
OCT 3 10 00 AM '79  
PHOENIX, ARIZONA



A MC 67625

# Notice of Mining Location

## LODE CLAIM

### TO ALL WHOM IT MAY CONCERN:

This Mining Claim, the name of which is the Consolidated Metals No.10.  
 Mining Claim, situate on lands belonging to the United States of America, and in which there are valuable mineral deposits, was entered upon and located for the purpose of exploration and purchase by Albert Spalding, Paul Merrill & Jack Folks all citizens of the U.S.

(Locator must insert either "a citizen of the United States," or "who has declared his intention to become a citizen of the United States.")

the undersigned, on the 6<sup>th</sup> day of Nov., 1939.

The length of this claim is 1500 feet  
 and we claim 1450 feet  
 in a Southerly direction and 50  
feet in a Northerly direction from  
 the center of the discovery shaft, at which this notice is posted, lengthwise of the claim, together with 300  
feet in width of the surface grounds on each side of the center of said  
 claim. The general course of the lode deposit and premises is from the North  
 to the South.

The claim is situated and located in the Lone Star Mining District, in Graham  
County, in the State of Arizona, about 9 1/2 Miles  
 in a N.E. direction from Safford

The surface boundaries of the claim are marked upon the ground as follows: Beginning at a Monument

at a point in a Southerly direction 1450 feet from  
 the discovery shaft (at which this notice is posted,) being in the center of the South  
 end line of said claim; thence 300 feet to a Mon.  
being the S.E. corner of said claim; thence  
1500 feet to a Mon. being at the  
N.E. corner of said claim; thence 300 feet  
 to a Mon. at the center of the North end of said claim;  
 thence 300 feet to a Mon., being at the  
N.W. corner of said claim; thence 1500  
 feet to a Mon. at the S.W. corner of said claim;  
 thence 300 feet to the place of beginning.

Dated and posted on the ground this 6<sup>th</sup> day of Nov., 1939

Albert Spalding  
Paul Merrill  
Jack Folks

Filed and recorded at the request of Albert Spalding  
Feb. 3rd, 1940, at 9:00A M.

Madue Holman  
 County Recorder.

OCT 3 10 00 AM '79  
 PHOENIX, ARIZONA

RECEIVED  
 B.L.M. AZ STATE OFFICE

A MC 66892